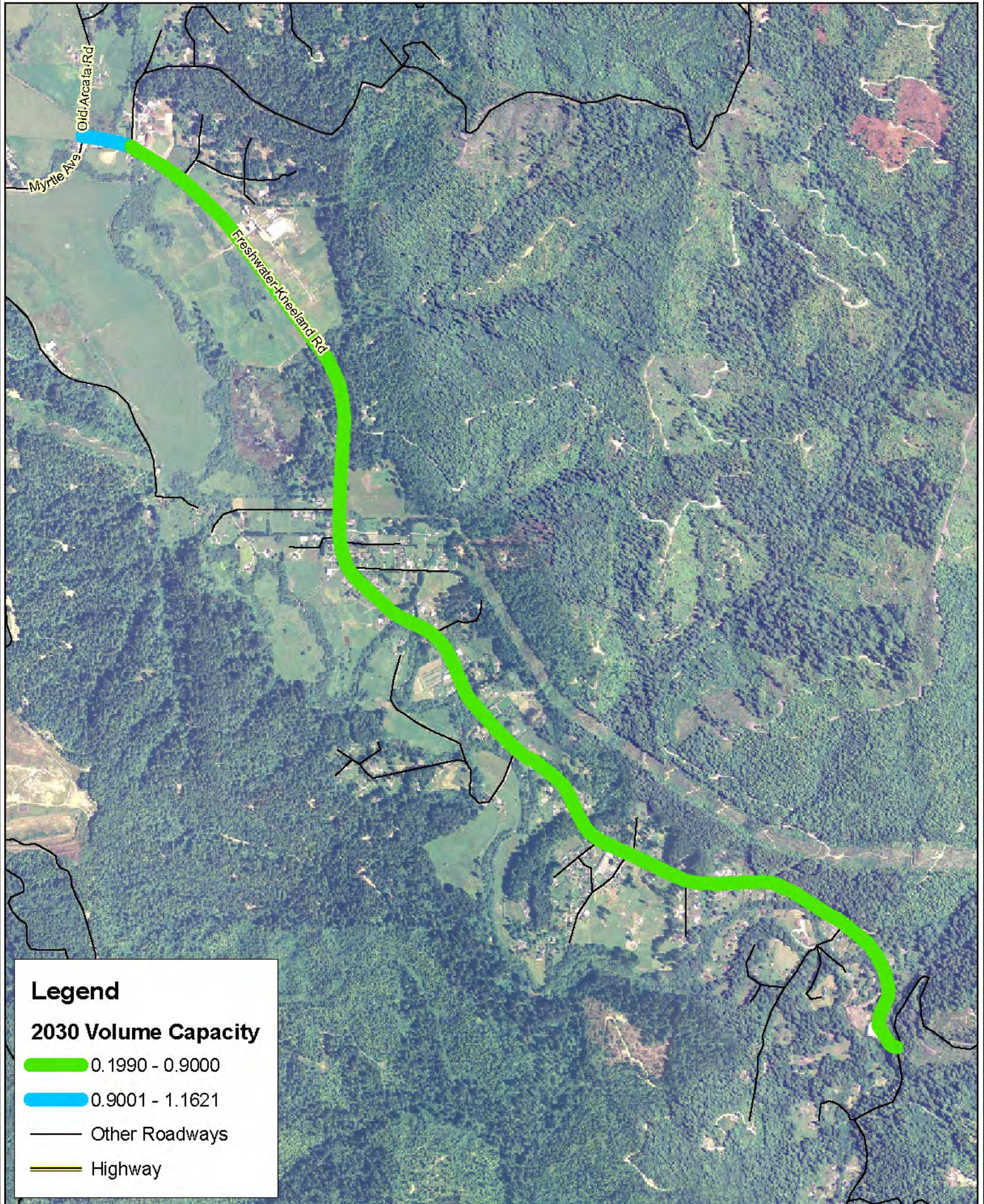
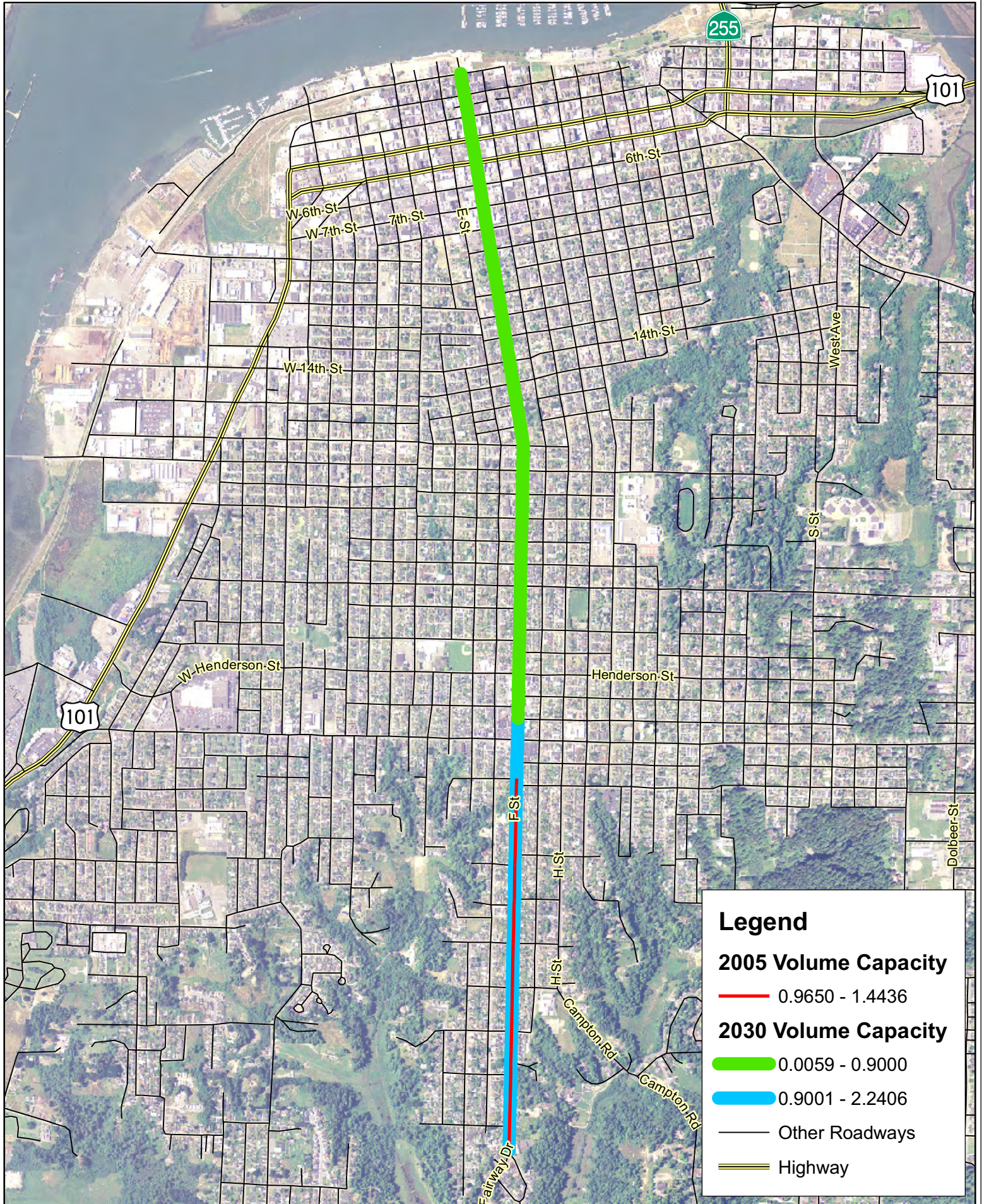


Appendix A: Figures

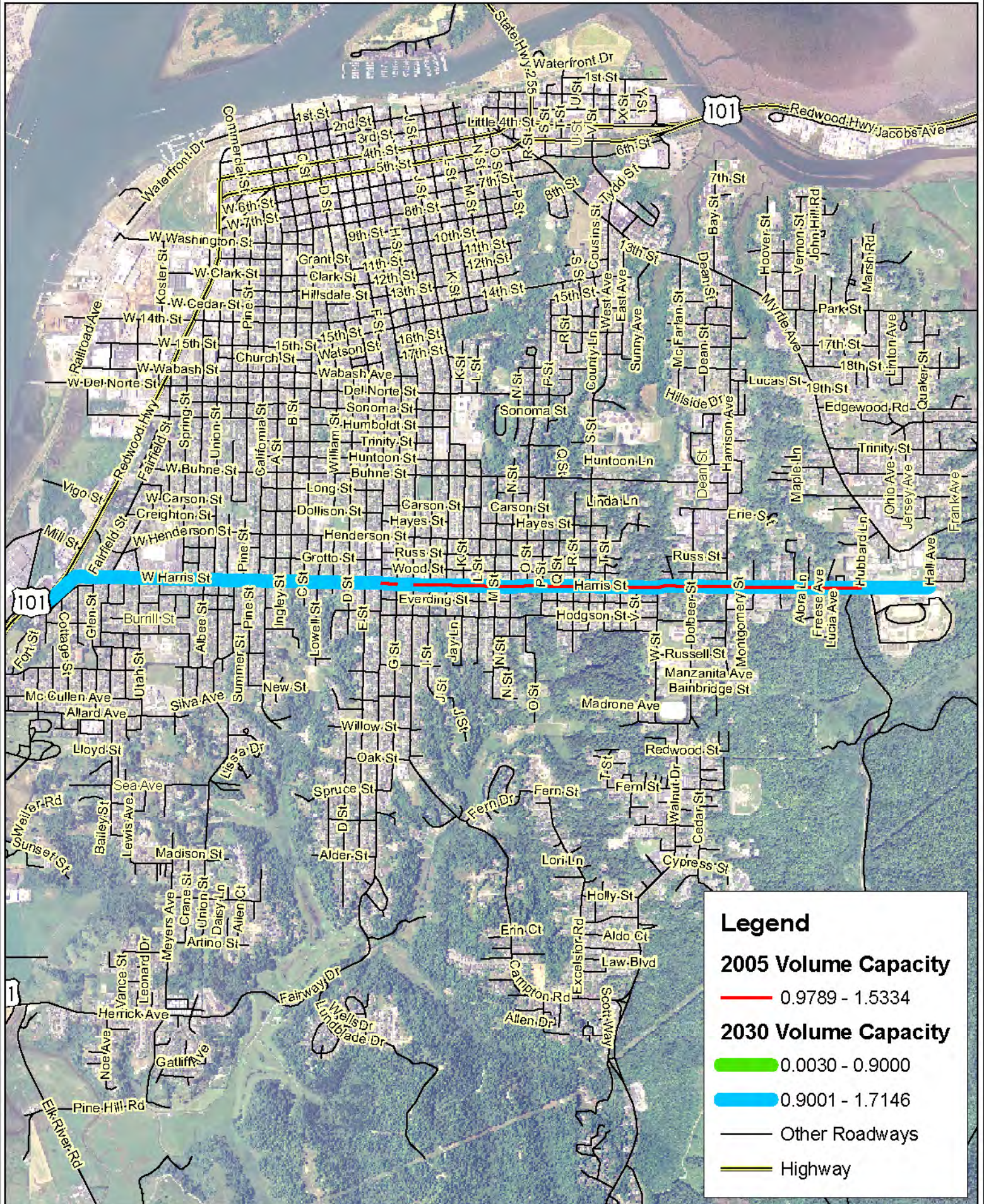
Freshwater Road - Volume/Capacity



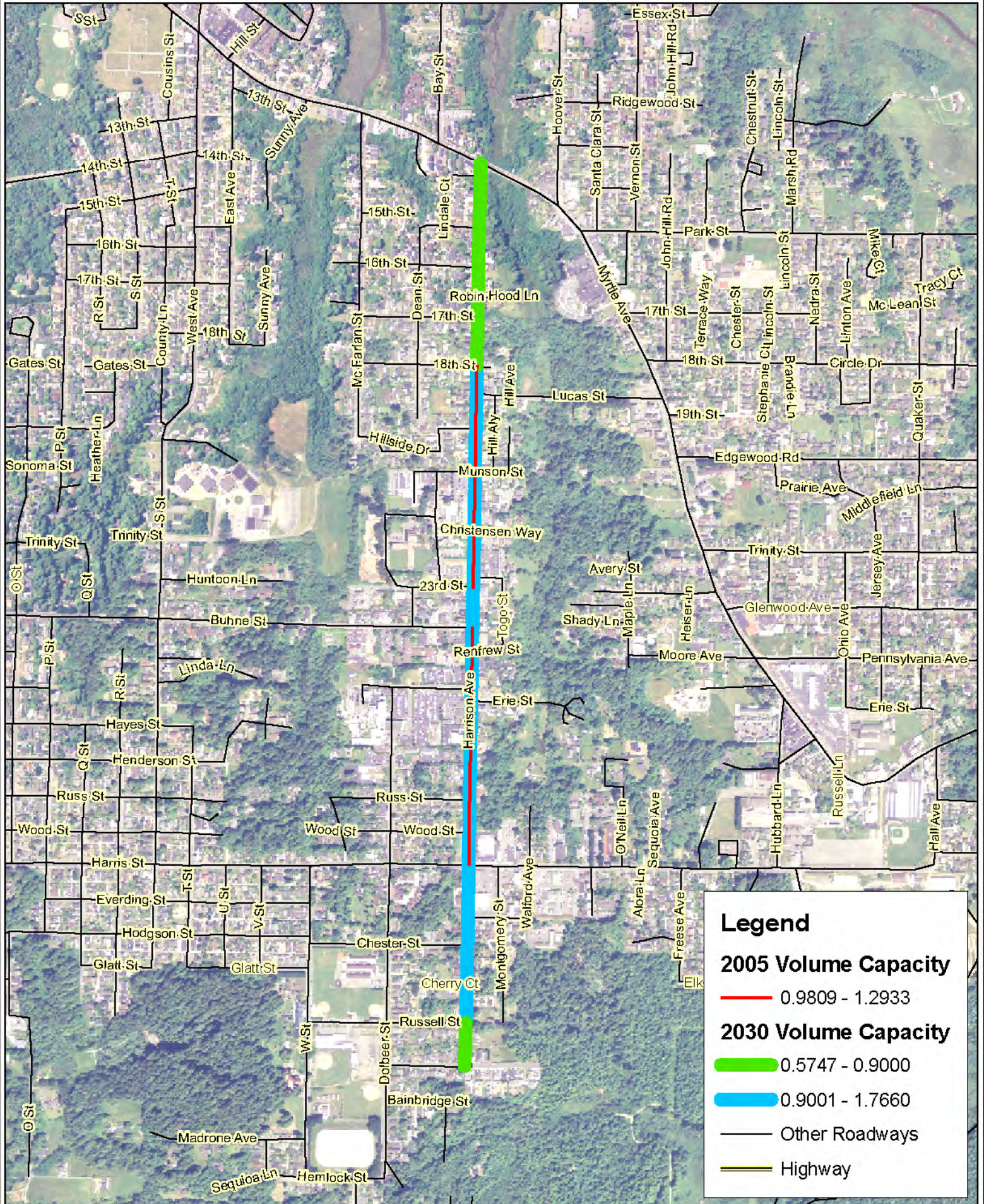
F Street - Volume/Capacity



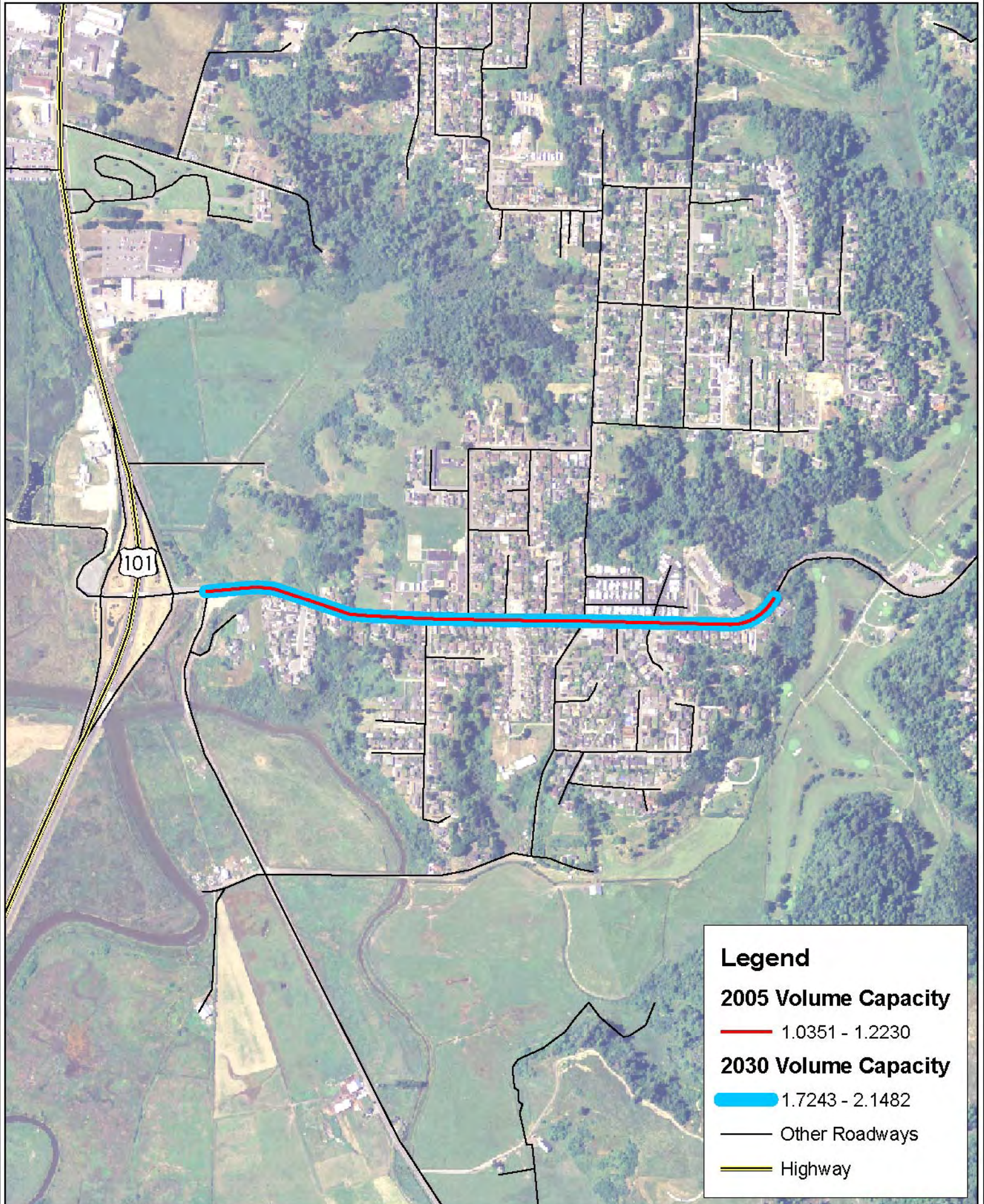
Harris Street - Volume/Capacity



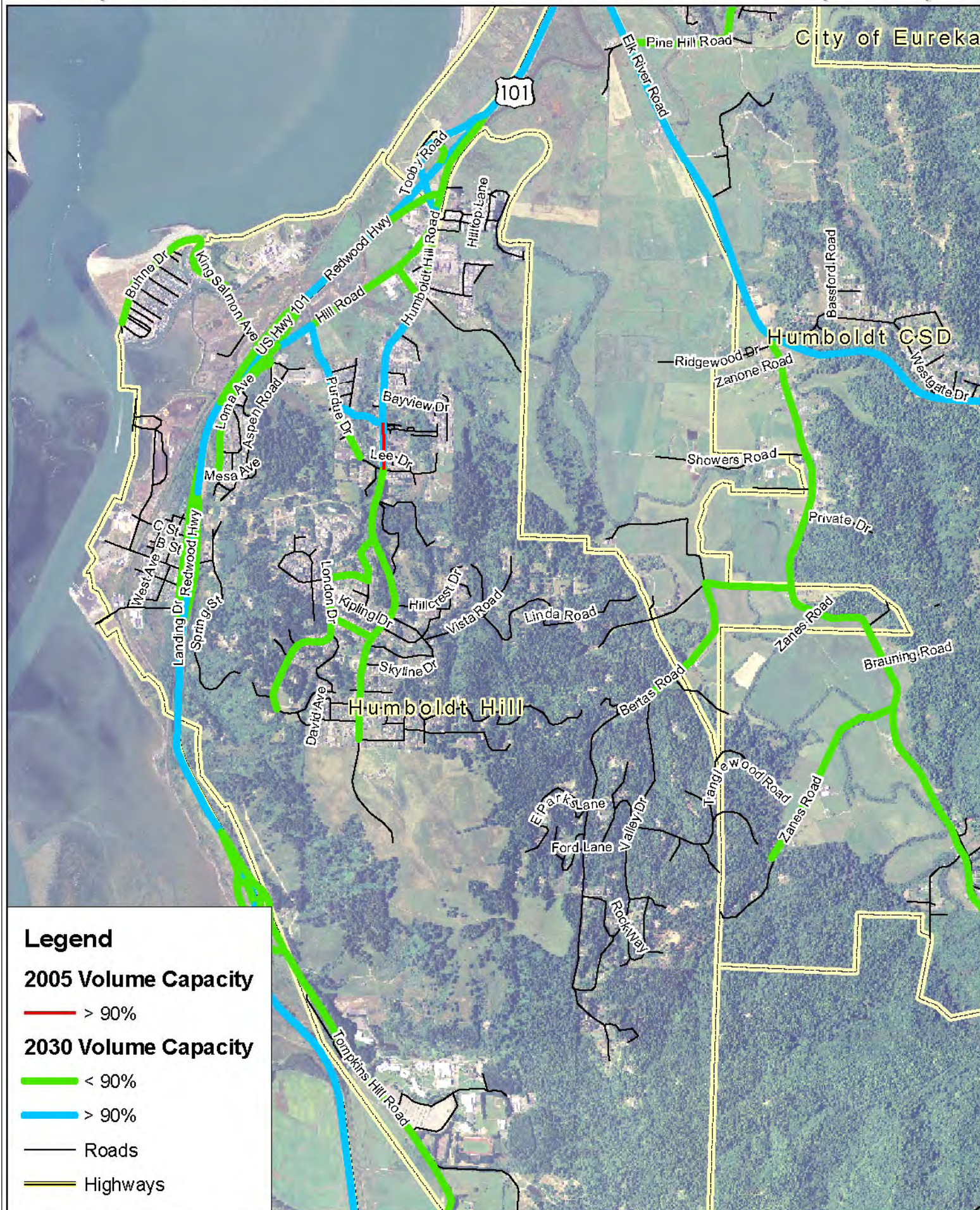
Harrison Avenue - Volume/Capacity



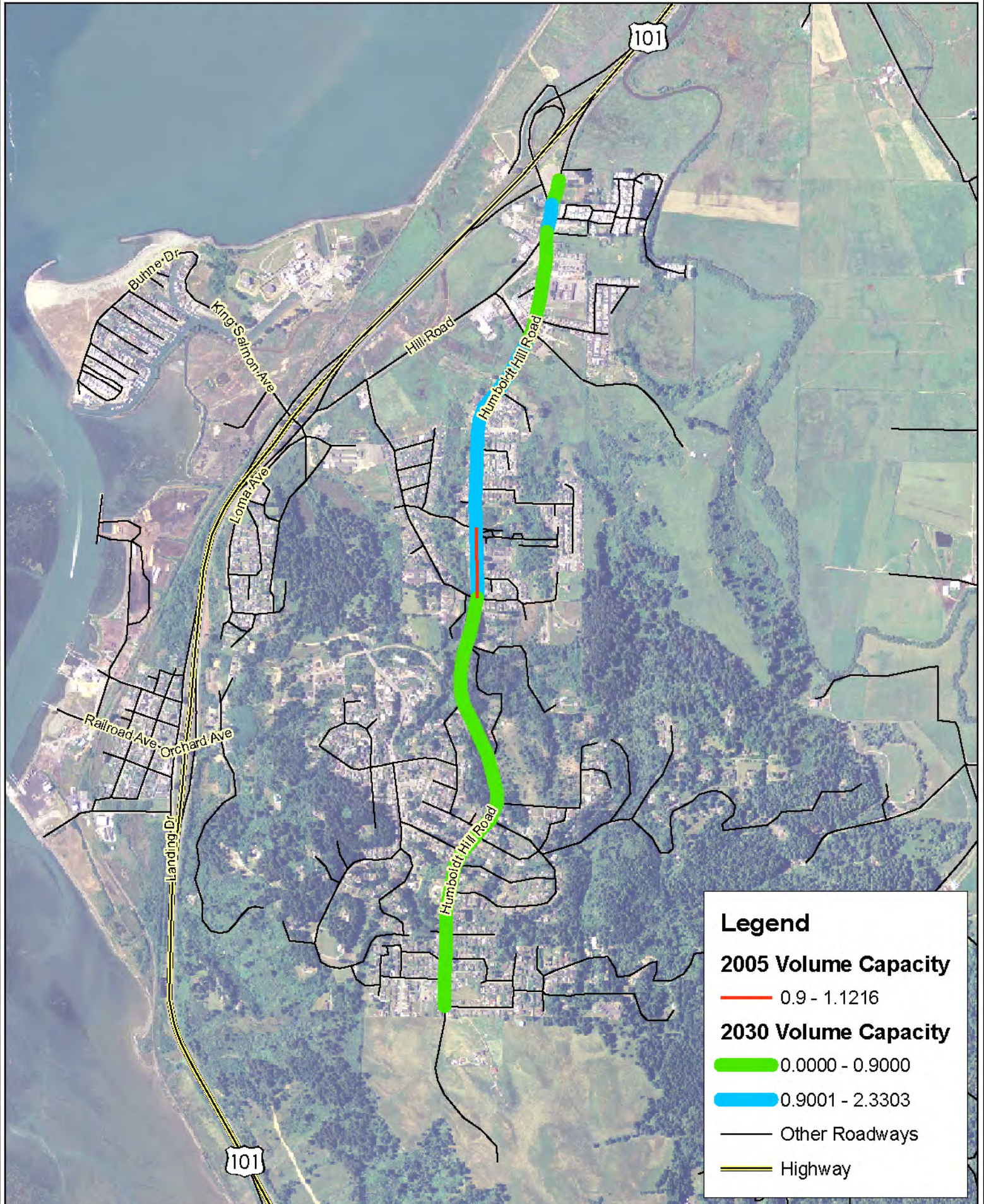
Herrick Avenue - Volume/Capacity



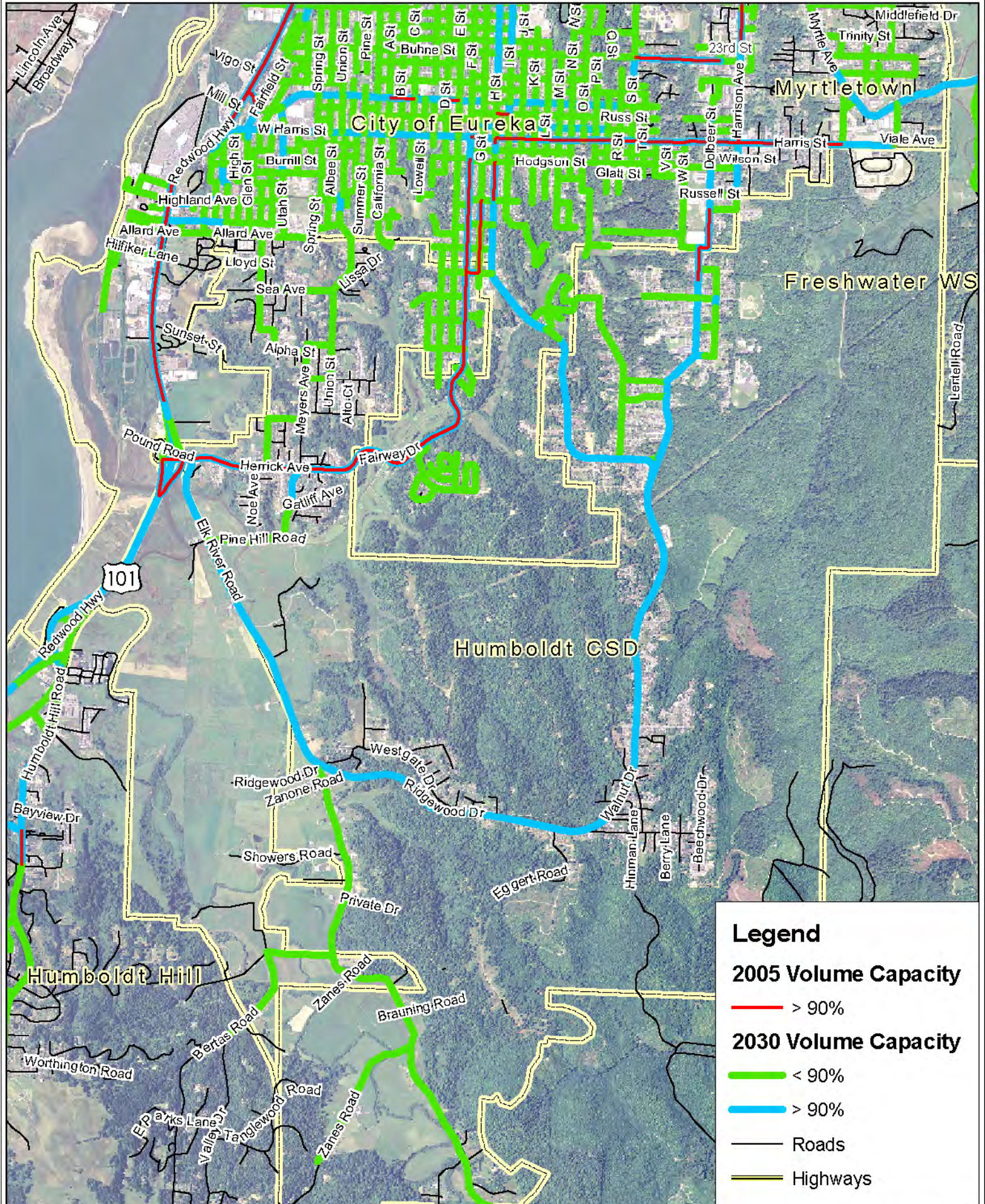
Capital Facilities - Traffic Volume/Capacity



Humboldt Hill Road - Volume/Capacity



Capital Facilities - Traffic Volume/Capacity



Meyers Avenue - Volume/Capacity



Legend

2030 Volume Capacity

█ 0.2920 - 0.9000

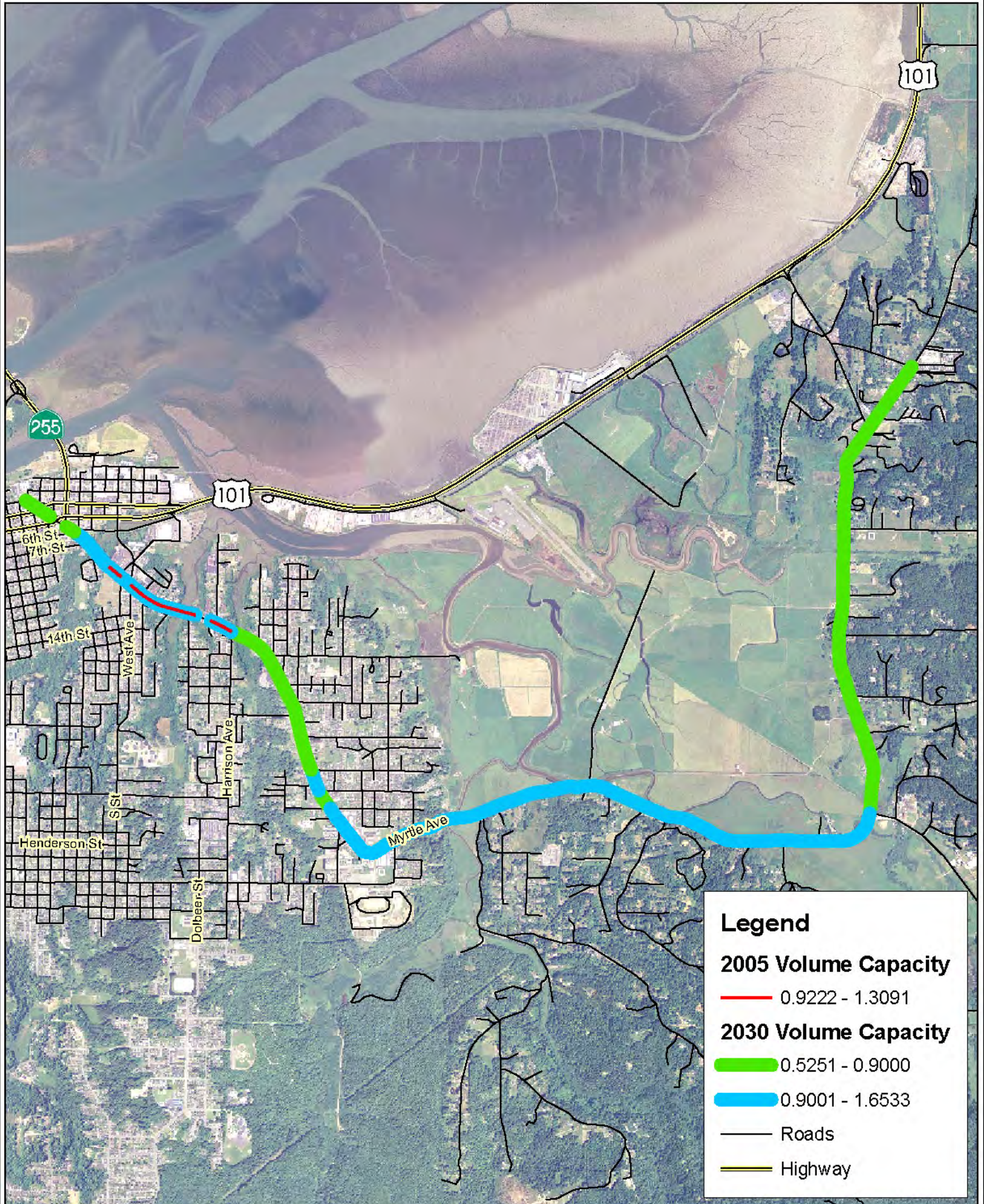
█ 0.9001 - 0.9463

— Other Roadways

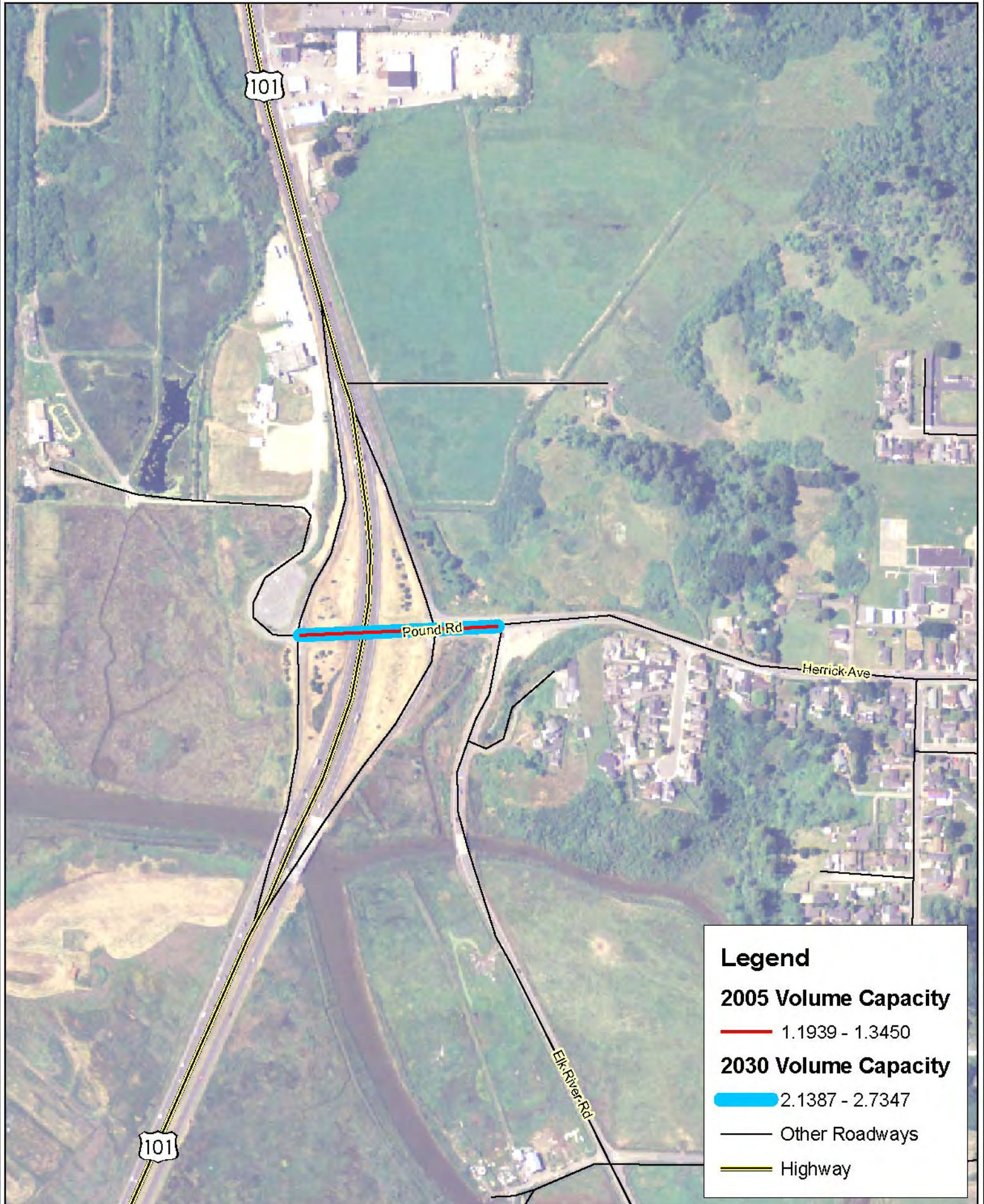
— Highway



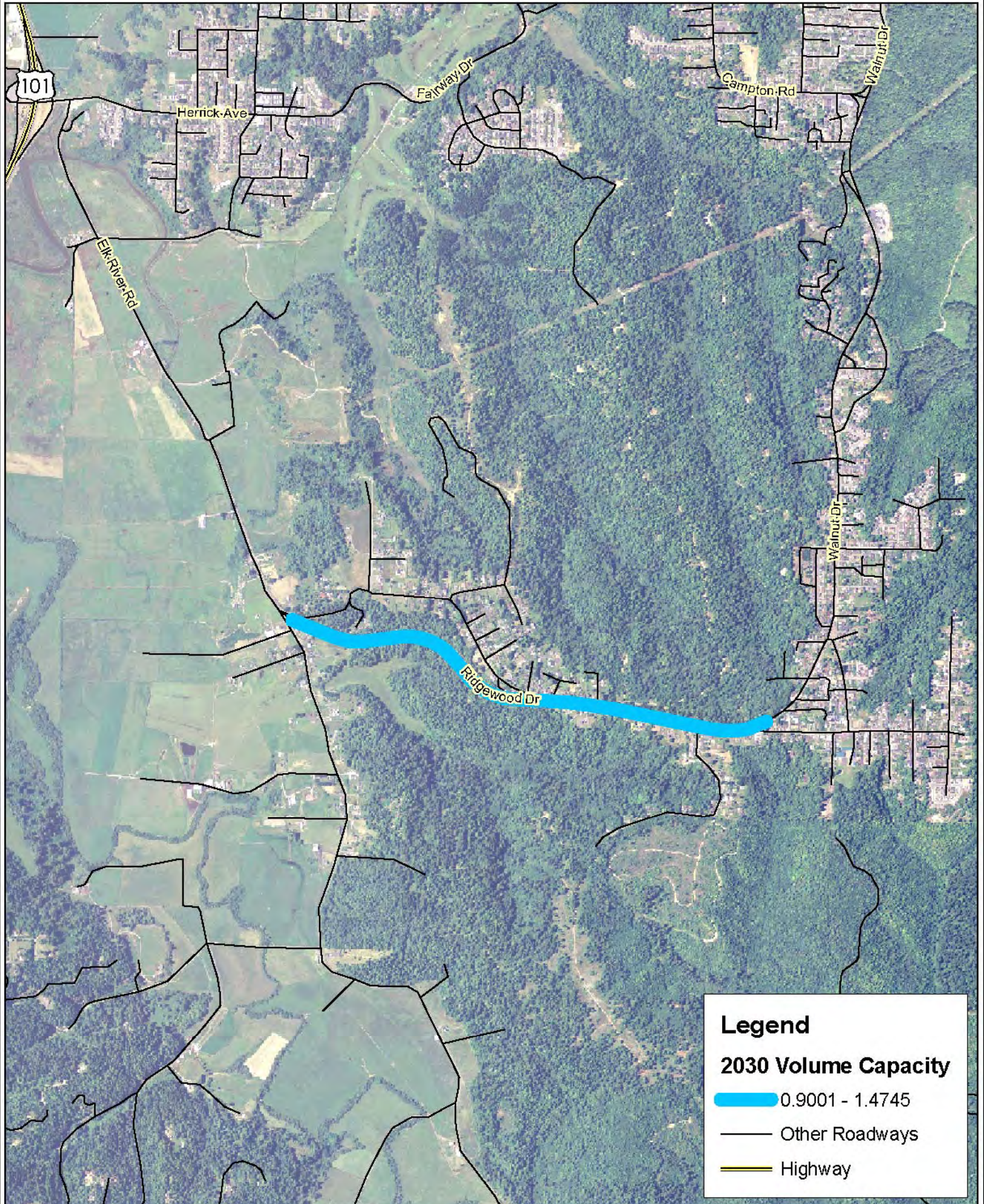
Myrtle Avenue - Volume/Capacity



Pound Road - Volume/Capacity



Ridgewood Drive - Volume/Capacity




School Road - Volume/Capacity





Legend

2030 Volume Capacity

 0.0228 - 0.9000

 0.9001 - 1.0537

 Other Roadways


 Highway





Central Avenue - Volume/Capacity


Legend

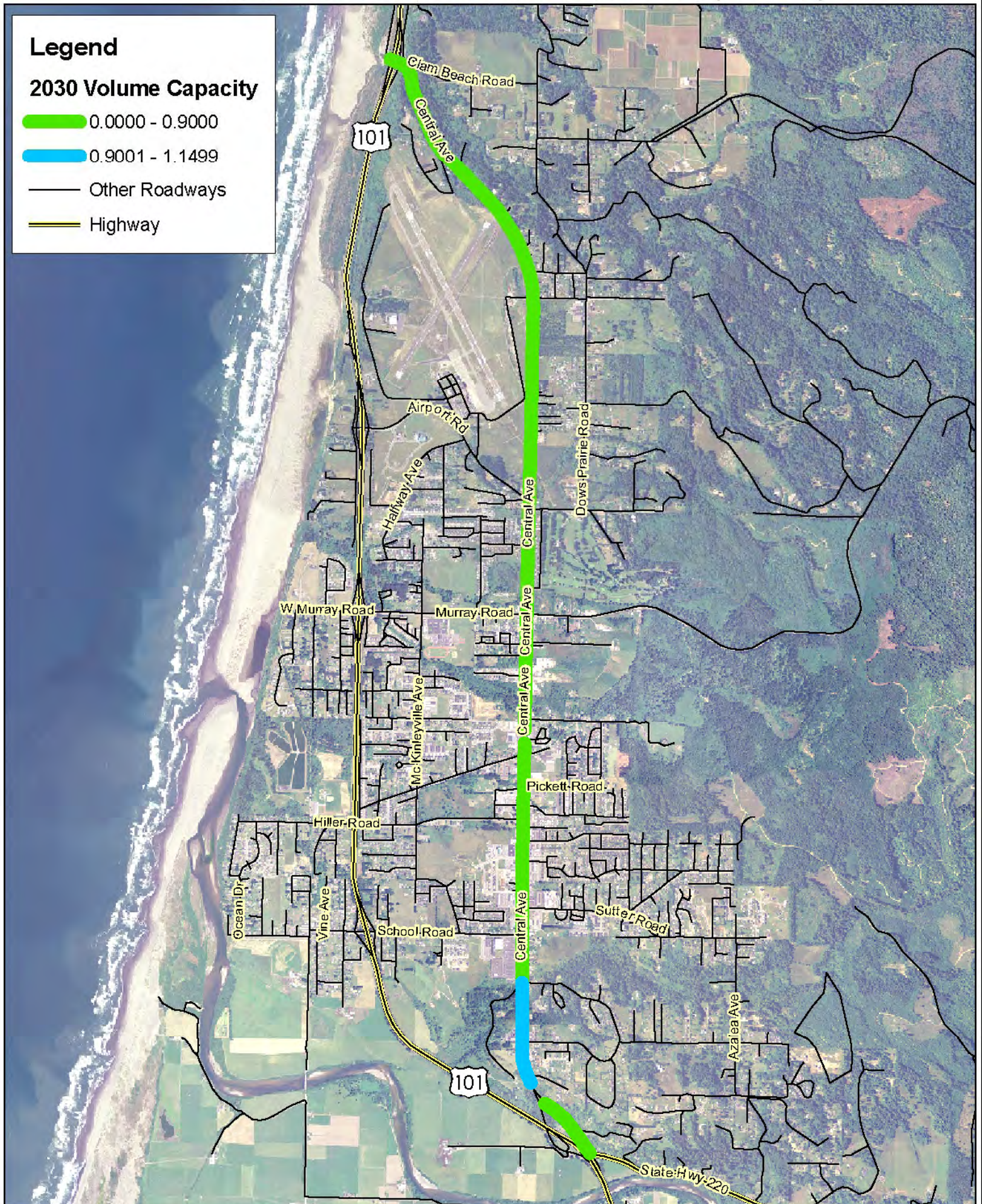
2030 Volume Capacity

 0.0000 - 0.9000

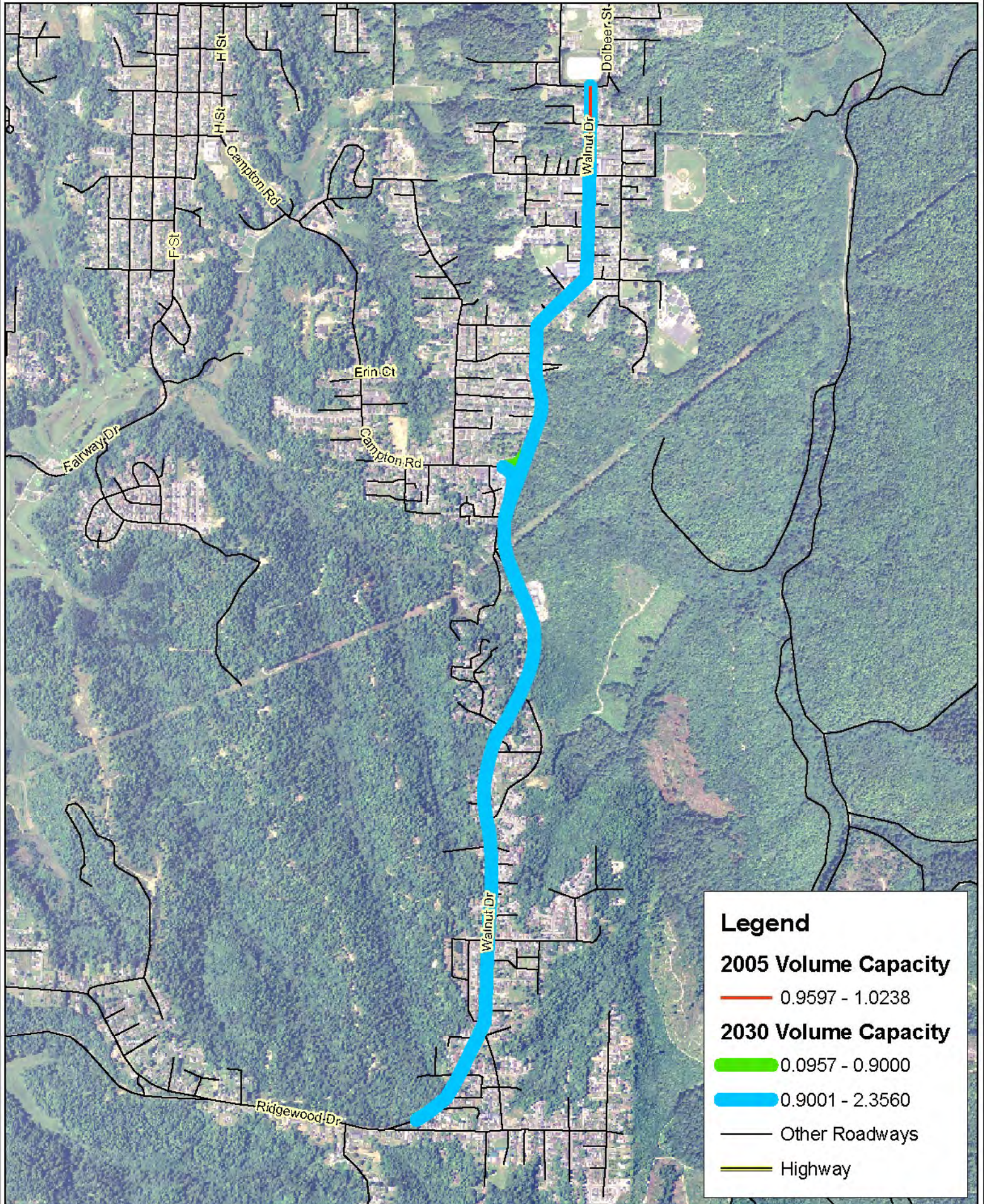
 0.9001 - 1.1499

 Other Roadways

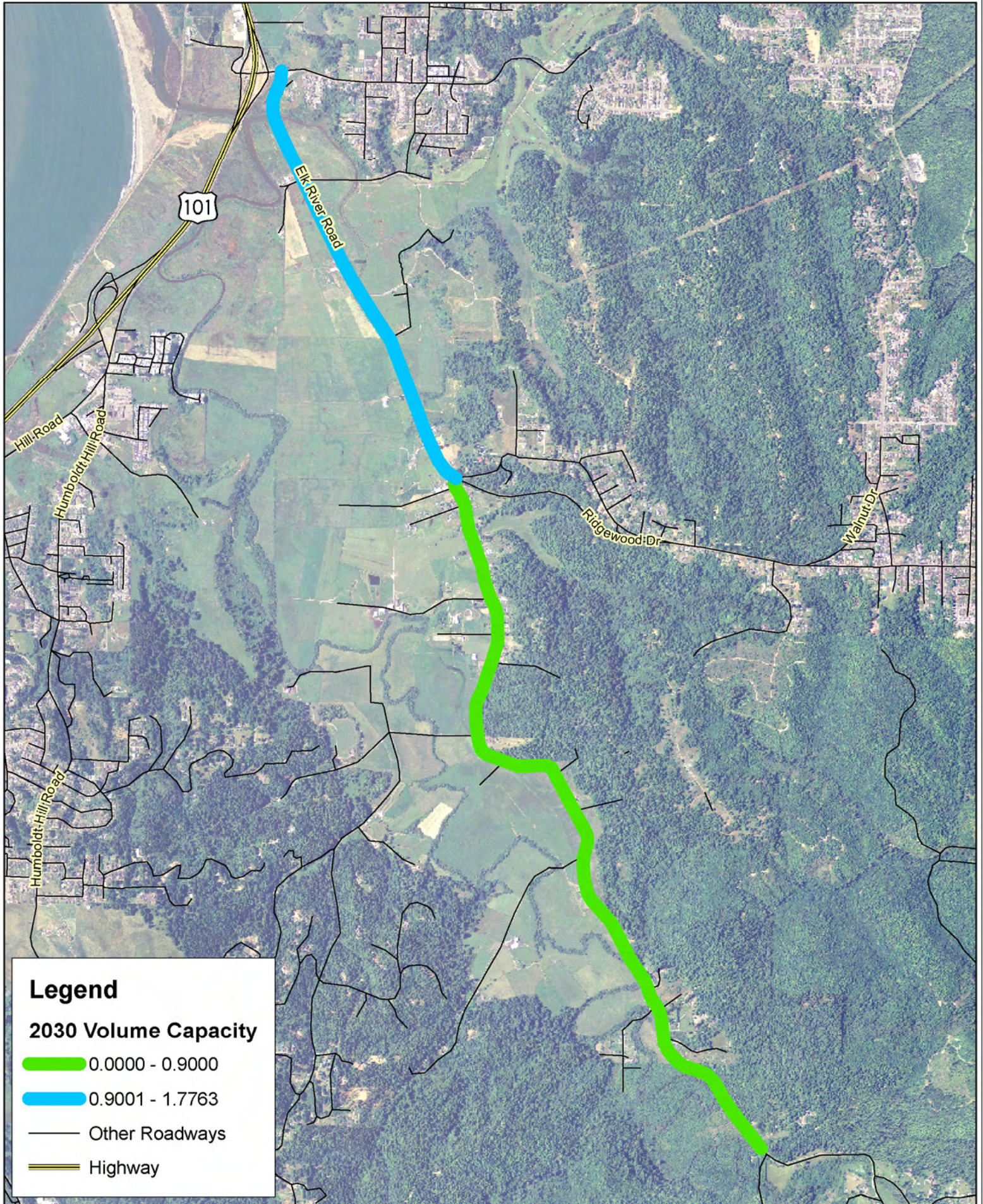
 Highway



Walnut Drive - Volume/Capacity



Elk River Road - Volume/Capacity








Sheriff's Office Operations


Locator Map



Legend

Sheriff's Office Operations

-  Main Station
-  Substation
-  Resident Deputy Posts
-  Highways
-  Significant Roadways



Map Compiled by Planwest Partners
August 28, 2007


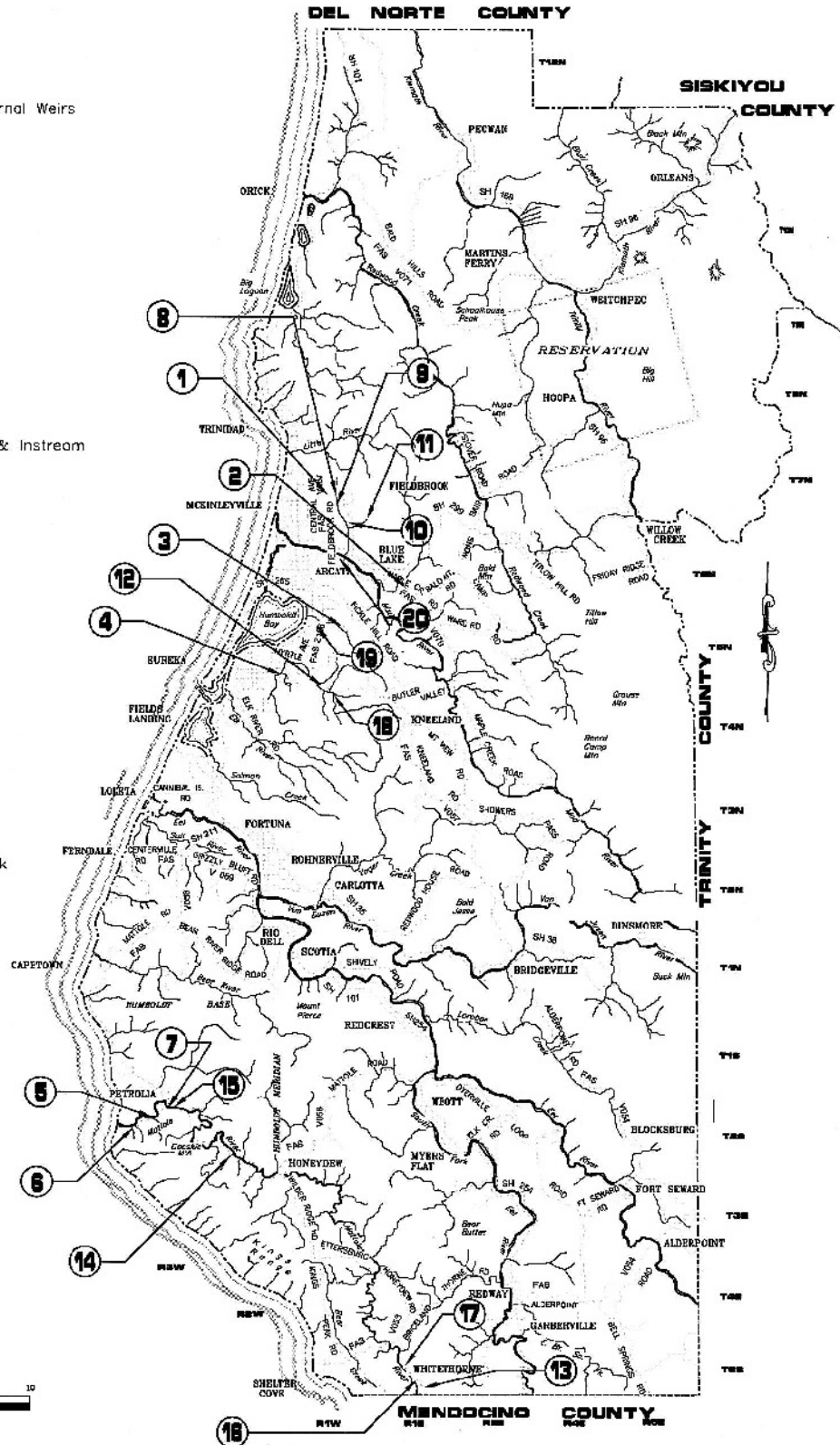
DIAGRAM COUNTY OF HUMBOLDT EXISTING FISH PASSAGES

KEY EXISTING CREEK PASSAGE IMPROVEMENTS

- ① 13 ft. Culvert
Mather Creek
Murray Road
- ② 16 ft. Arch. Culvert
Sullivan Gulch
Riverside Rd.
- ③ 9 ft. Culvert w/ Instream Grade Control
Morrison Gulch
South Quarry Rd.
- ④ 17 ft. Box Culvert
Tributary to Ryan slough
Mitchell Rd.
- ⑤ 40 ft. Concrete Bridge
Mill Creek
Lighthouse Rd.
- ⑥ 16 ft. Box Culvert w/ Internal Weirs & Instream Grade Control
Stonsberry Creek
Light House Rc.
- ⑦ 18 ft. Arch. Culvert
Clear Creek
Mattole Rd.
- ⑧ 20 ft. Arch Culvert
Lindsay Creek
Murray Rd.
- ⑨ 13.5 ft. Box Culvert
North Fork Anker Creek
Field Brook Rd.
- ⑩ 16 ft. Arch Culvert
South Fork Anker Creek
Field Brook Rd.
- ⑪ 15 Box w/ Internal Weirs & Instream Grade Control
South Fork Anker Creek
Anker Rd.
- ⑫ Rock Weirs
Cloney Gulch
Freshwater Rd.
- ⑬ 16 ft. Arch Culvert
Stanley Creek
Briceland Thorne Rc.
- ⑭ 18 ft. Arch Culvert
Saunders Creek
Mattole Rd.
- ⑮ 40 ft. Concrete Bridge
East Mill Creek
Conklin Creek Rd.
- ⑯ 16 ft. Arch. Culvert
Gibson Creek
Briceland Thorne Rd.
- ⑰ 16 ft. Arch. Culvert
East Anderson Thorne Creek
Briceland Thorne Rd.
- ⑱ 18 ft. Arch Culvert
Graham Gulch
Pal Camp Rd.
- ⑲ 16 ft. Metal Box Culvert
Rocky Gulch
Old Arceca Rd.
- ⑳ 20 ft. Arch. Culvert
Warren Creek
Warren Creek Rd.

LEGEND

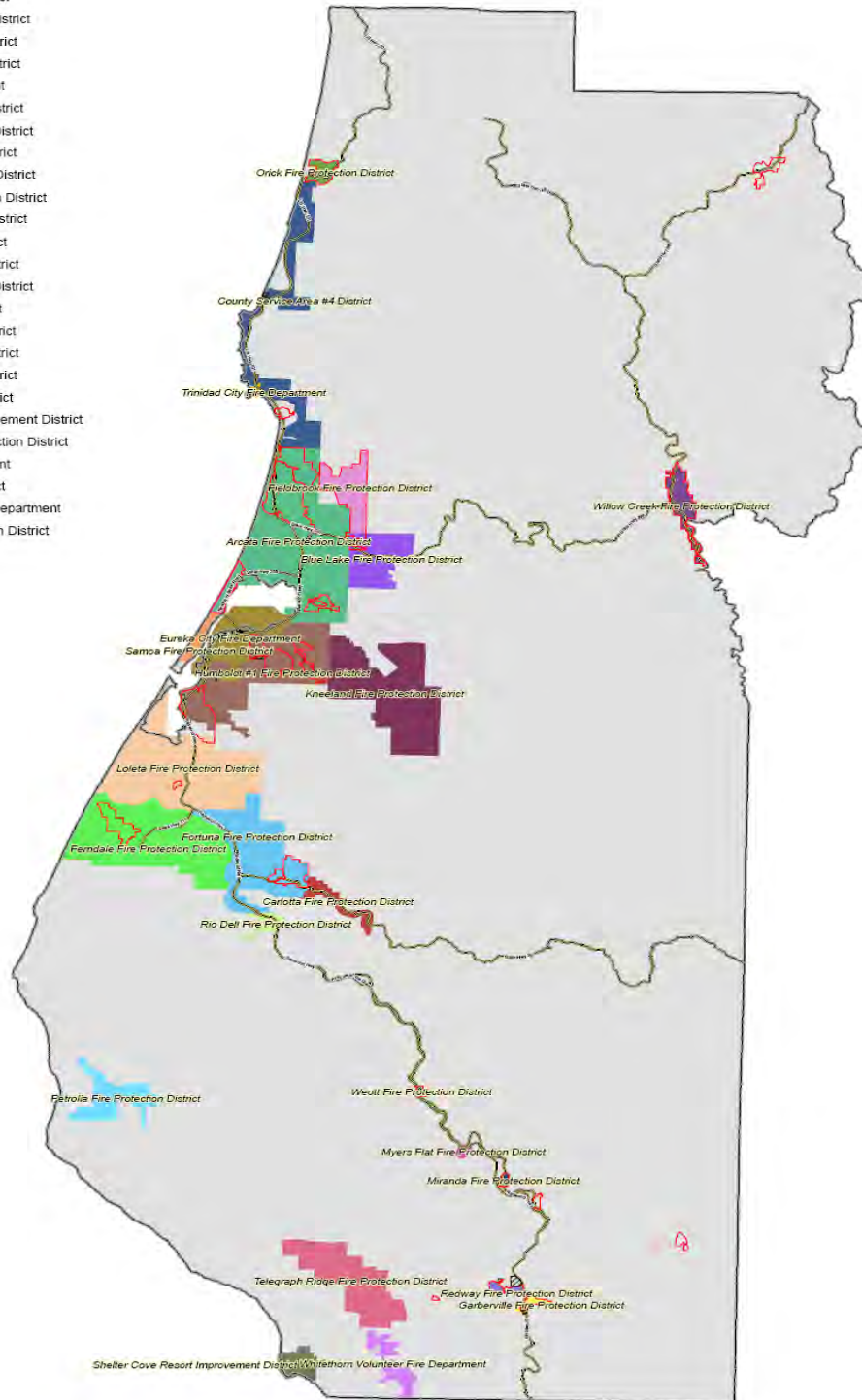
- COUNTY OF HUMBOLDT BOUNDARY LINE
- RESERVATION BOUNDARY
- COUNTY ROAD MAJOR
- COUNTY ROAD MINOR
- Not shown STATE OF CALIFORNIA ROUTE
- ===== STREAM
- ===== RIVER

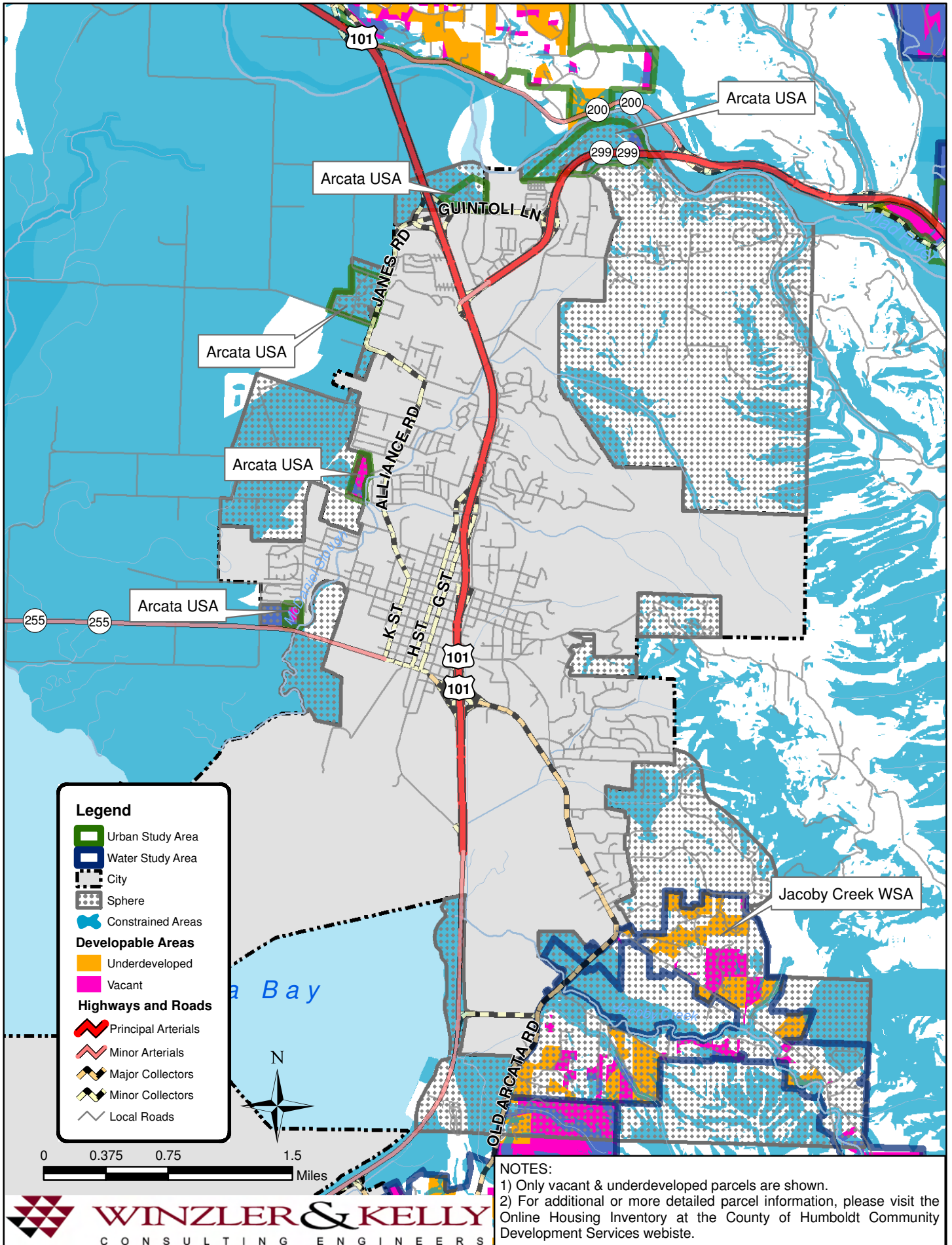


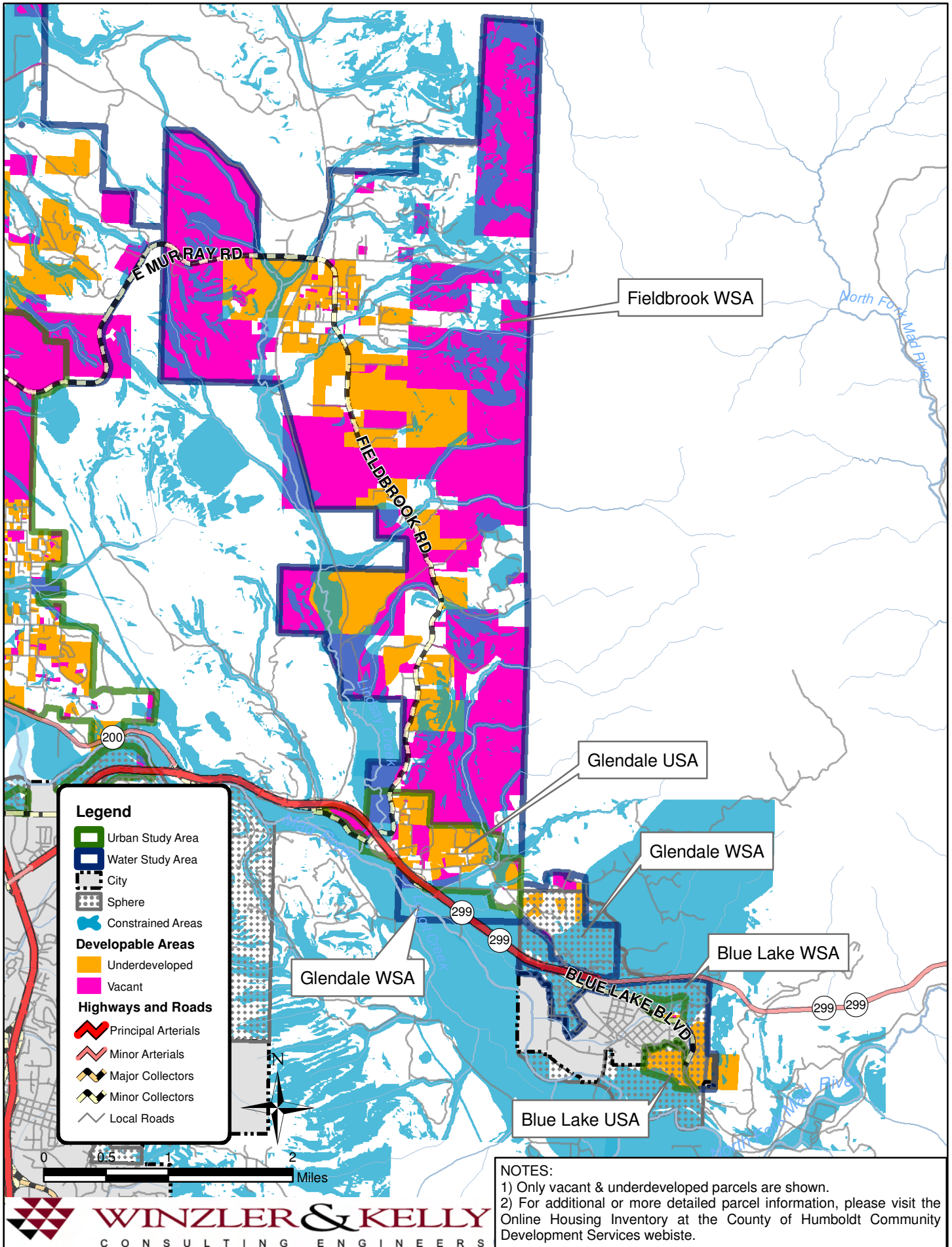
Humboldt County Fire Protection Districts

Legend

- Arcata Fire Protection District
- Blue Lake Fire Protection District
- Carlotta Fire Protection District
- County Service Area #4 District
- Eureka City Fire Department
- Ferndale Fire Protection District
- Fieldbrook Fire Protection District
- Fortuna Fire Protection District
- Garberville Fire Protection District
- Humboldt #1 Fire Protection District
- Kneeland Fire Protection District
- Loleta Fire Protection District
- Miranda Fire Protection District
- Myers Flat Fire Protection District
- Orick Fire Protection District
- Petrolia Fire Protection District
- Redway Fire Protection District
- Rio Dell Fire Protection District
- Samoa Fire Protection District
- Shelter Cove Resort Improvement District
- Telegraph Ridge Fire Protection District
- Trinidad City Fire Department
- Weott Fire Protection District
- Whitethorn Volunteer Fire Department
- Willow Creek Fire Protection District
- USA District
- USA Sphere
- Highways







Legend

- Urban Study Area
- Water Study Area
- City
- Sphere
- Constrained Areas

Developable Areas

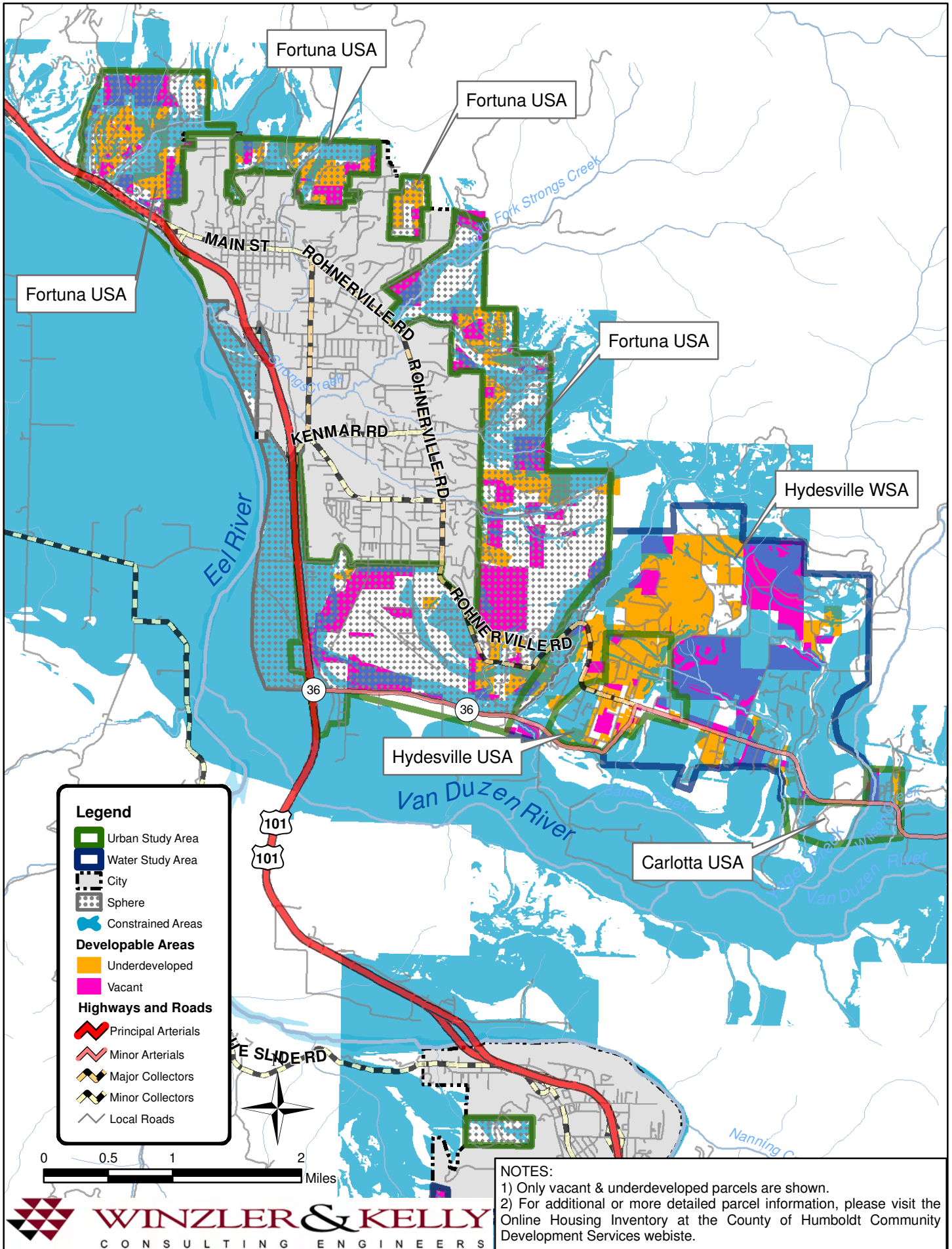
- Underdeveloped
- Vacant

Highways and Roads

- Principal Arterials
- Minor Arterials
- Major Collectors
- Minor Collectors
- Local Roads

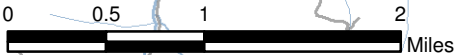
NOTES:

- 1) Only vacant & underdeveloped parcels are shown.
- 2) For additional or more detailed parcel information, please visit the Online Housing Inventory at the County of Humboldt Community Development Services website.

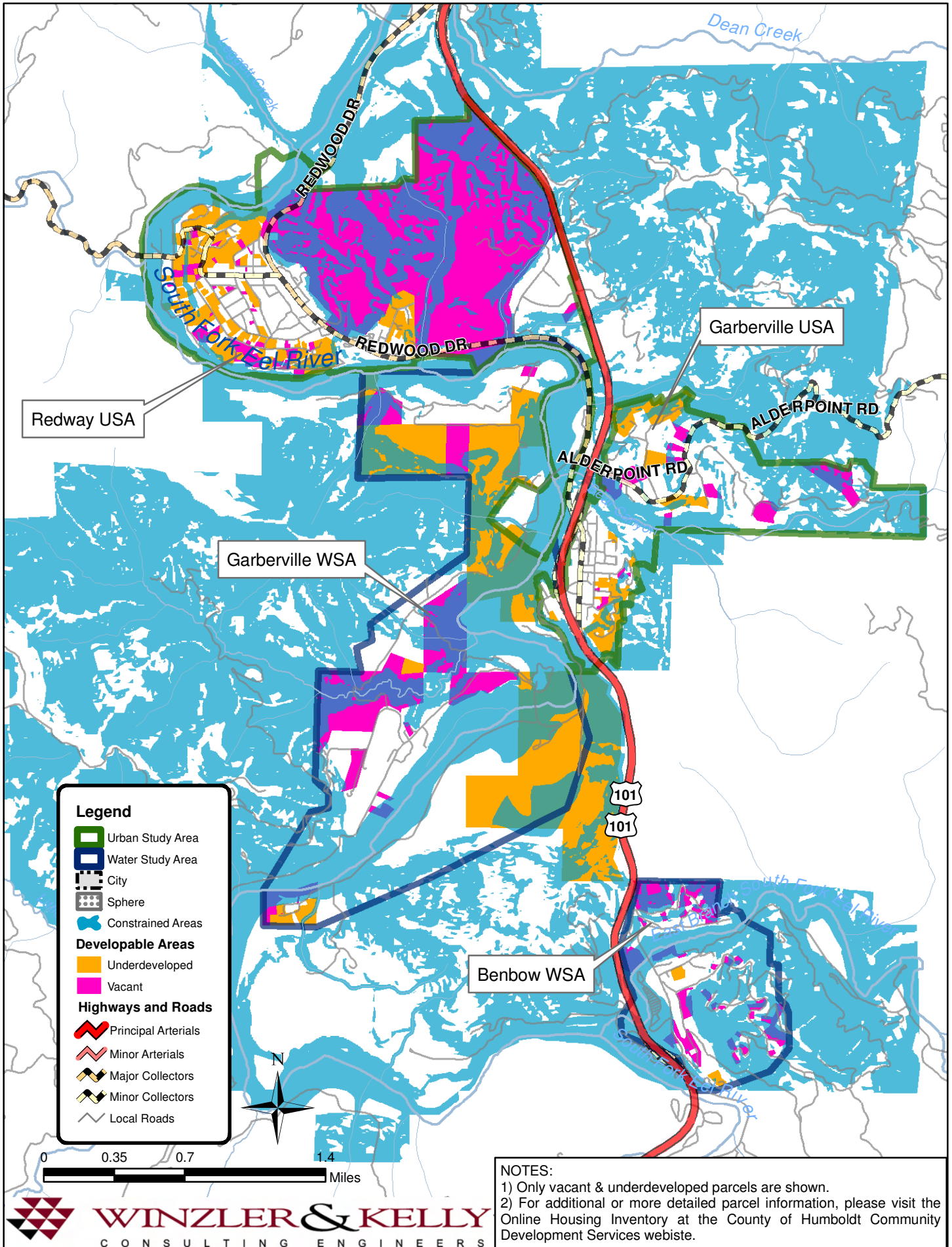


Legend

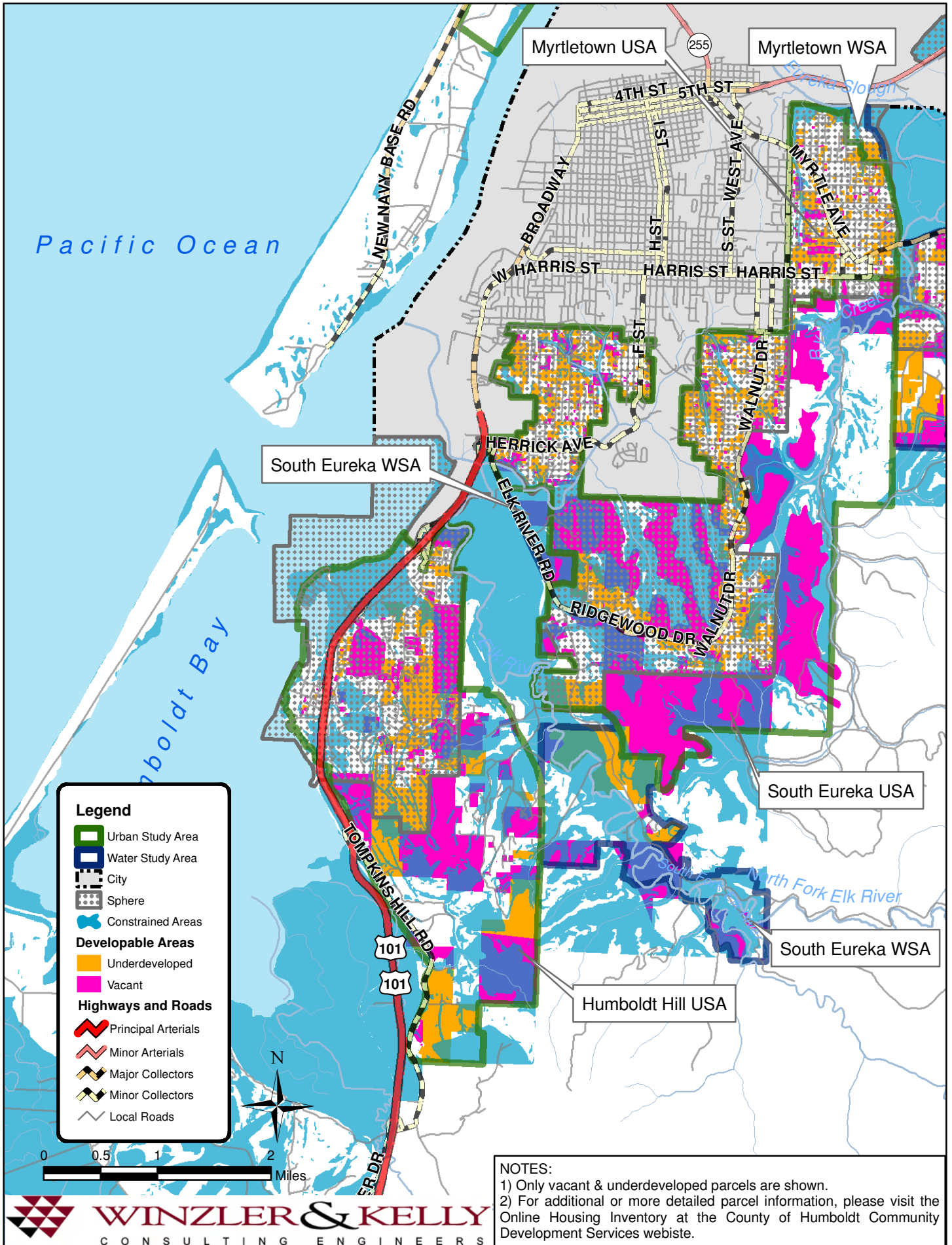
- Urban Study Area
- Water Study Area
- City
- Sphere
- + Constrained Areas
- Developable Areas**
- Underdeveloped
- Vacant
- Highways and Roads**
- Principal Arterials
- Minor Arterials
- Major Collectors
- Minor Collectors
- Local Roads



NOTES:
 1) Only vacant & underdeveloped parcels are shown.
 2) For additional or more detailed parcel information, please visit the Online Housing Inventory at the County of Humboldt Community Development Services website.



NOTES:
 1) Only vacant & underdeveloped parcels are shown.
 2) For additional or more detailed parcel information, please visit the Online Housing Inventory at the County of Humboldt Community Development Services website.



Legend

- Urban Study Area
- Water Study Area
- City
- Sphere
- Constrained Areas

Developable Areas

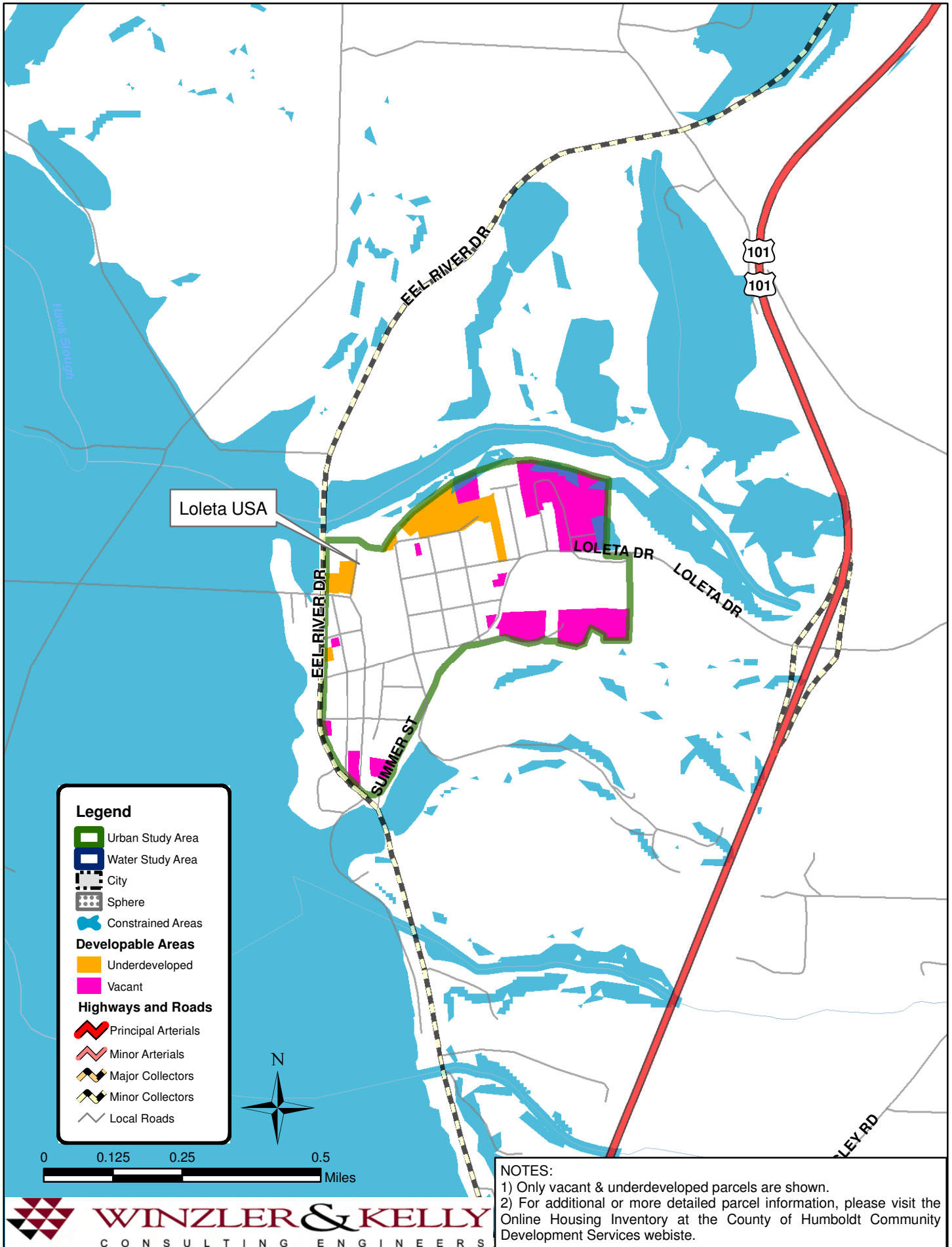
- Underdeveloped
- Vacant

Highways and Roads

- Principal Arterials
- Minor Arterials
- Major Collectors
- Minor Collectors
- Local Roads

NOTES:

- 1) Only vacant & underdeveloped parcels are shown.
- 2) For additional or more detailed parcel information, please visit the Online Housing Inventory at the County of Humboldt Community Development Services website.



Legend

- Urban Study Area
- Water Study Area
- City
- Sphere
- Constrained Areas

Developable Areas

- Underdeveloped
- Vacant

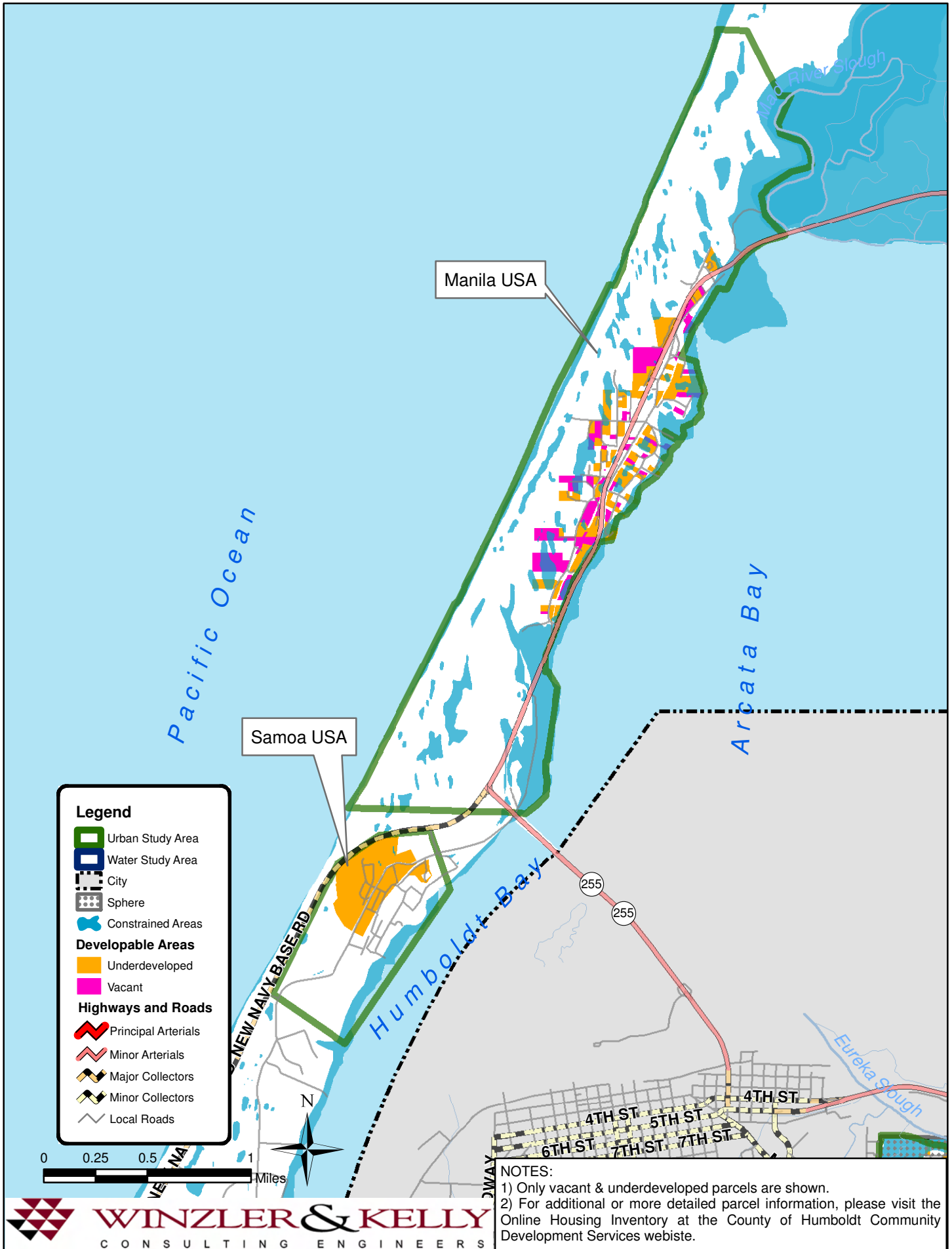
Highways and Roads

- Principal Arterials
- Minor Arterials
- Major Collectors
- Minor Collectors
- Local Roads



NOTES:

- 1) Only vacant & underdeveloped parcels are shown.
- 2) For additional or more detailed parcel information, please visit the Online Housing Inventory at the County of Humboldt Community Development Services website.



Manila USA

Samoa USA

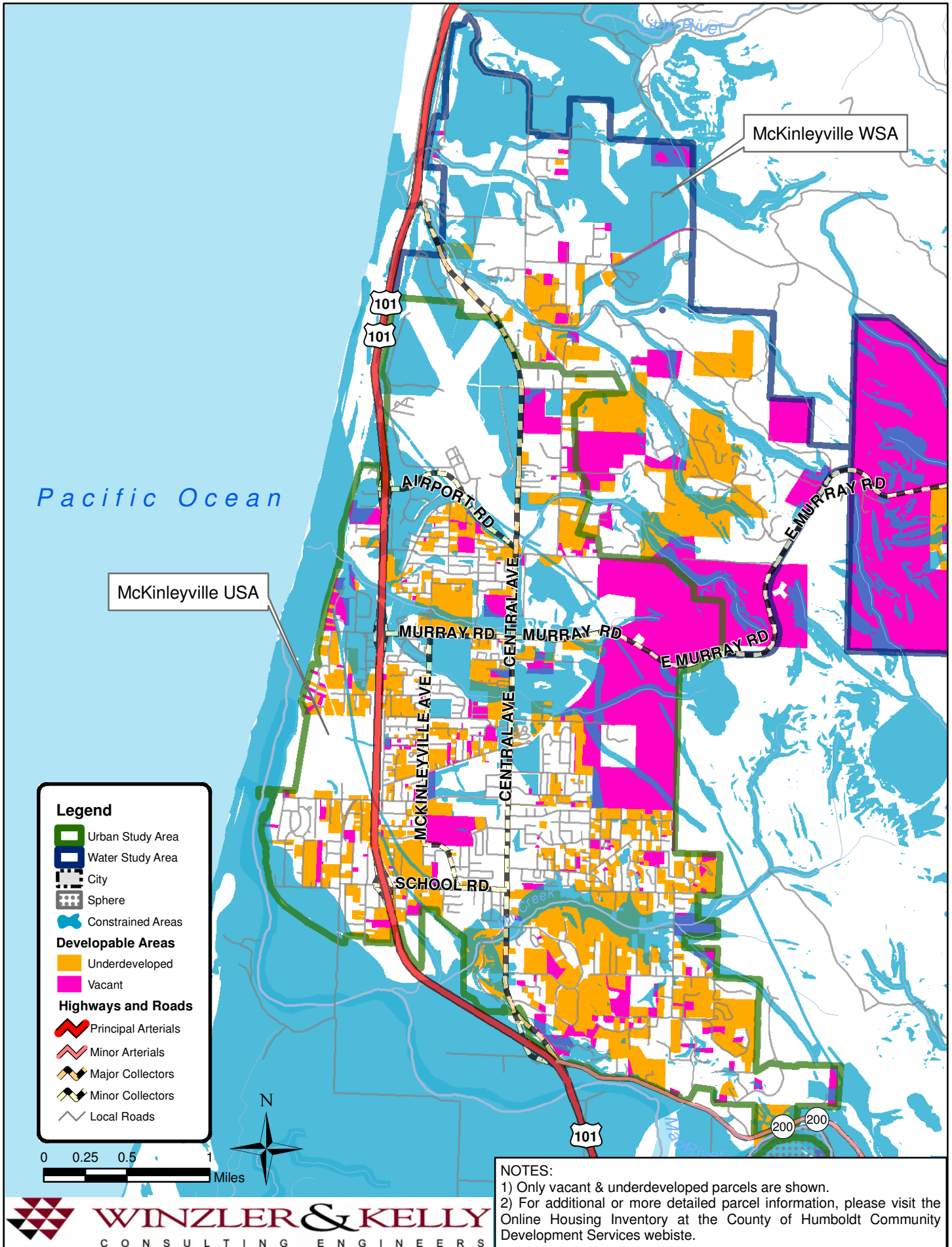
Legend

- Urban Study Area
- Water Study Area
- City
- Sphere
- Constrained Areas
- Developable Areas**
- Underdeveloped
- Vacant
- Highways and Roads**
- Principal Arterials
- Minor Arterials
- Major Collectors
- Minor Collectors
- Local Roads



NOTES:

- 1) Only vacant & underdeveloped parcels are shown.
- 2) For additional or more detailed parcel information, please visit the Online Housing Inventory at the County of Humboldt Community Development Services website.



McKinleyville USA

McKinleyville WSA

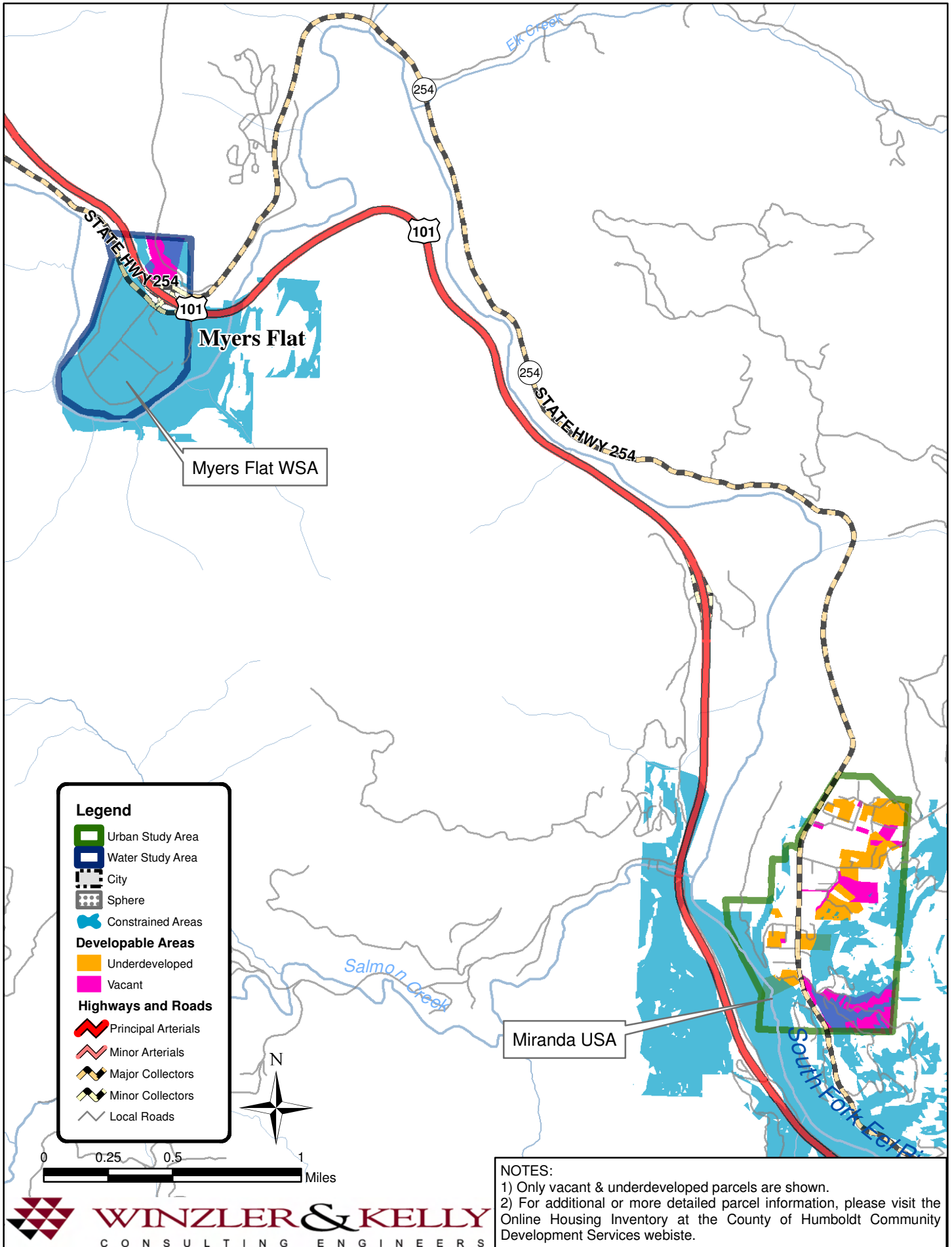
Pacific Ocean

Legend

- Urban Study Area
- Water Study Area
- City
- Sphere
- Constrained Areas
- Developable Areas**
- Underdeveloped
- Vacant
- Highways and Roads**
- Principal Arterials
- Minor Arterials
- Major Collectors
- Minor Collectors
- Local Roads



NOTES:
 1) Only vacant & underdeveloped parcels are shown.
 2) For additional or more detailed parcel information, please visit the Online Housing Inventory at the County of Humboldt Community Development Services website.



Legend

Urban Study Area

Water Study Area

City

Sphere

Constrained Areas

Developable Areas

Underdeveloped

Vacant

Highways and Roads

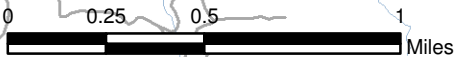
Principal Arterials

Minor Arterials

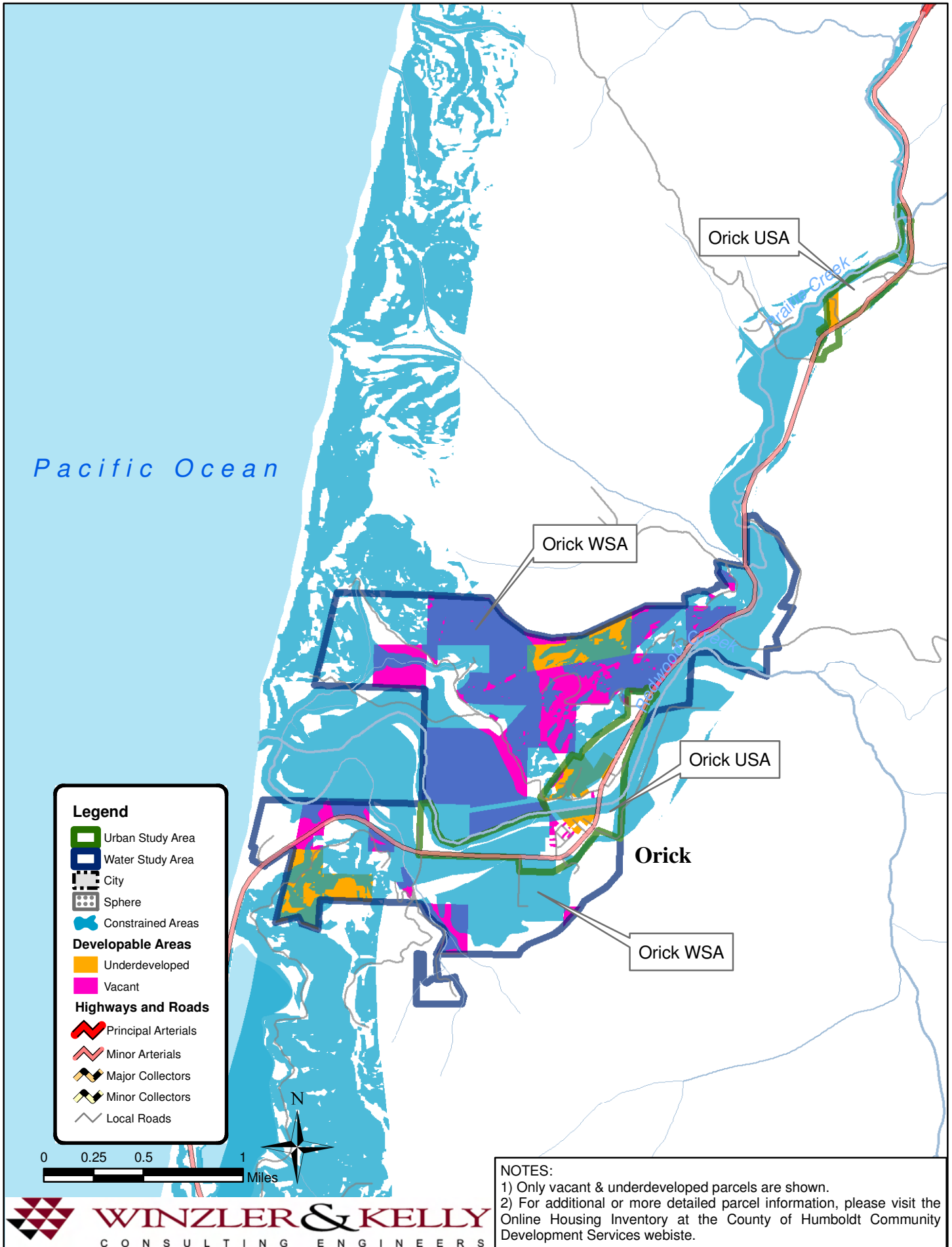
Major Collectors

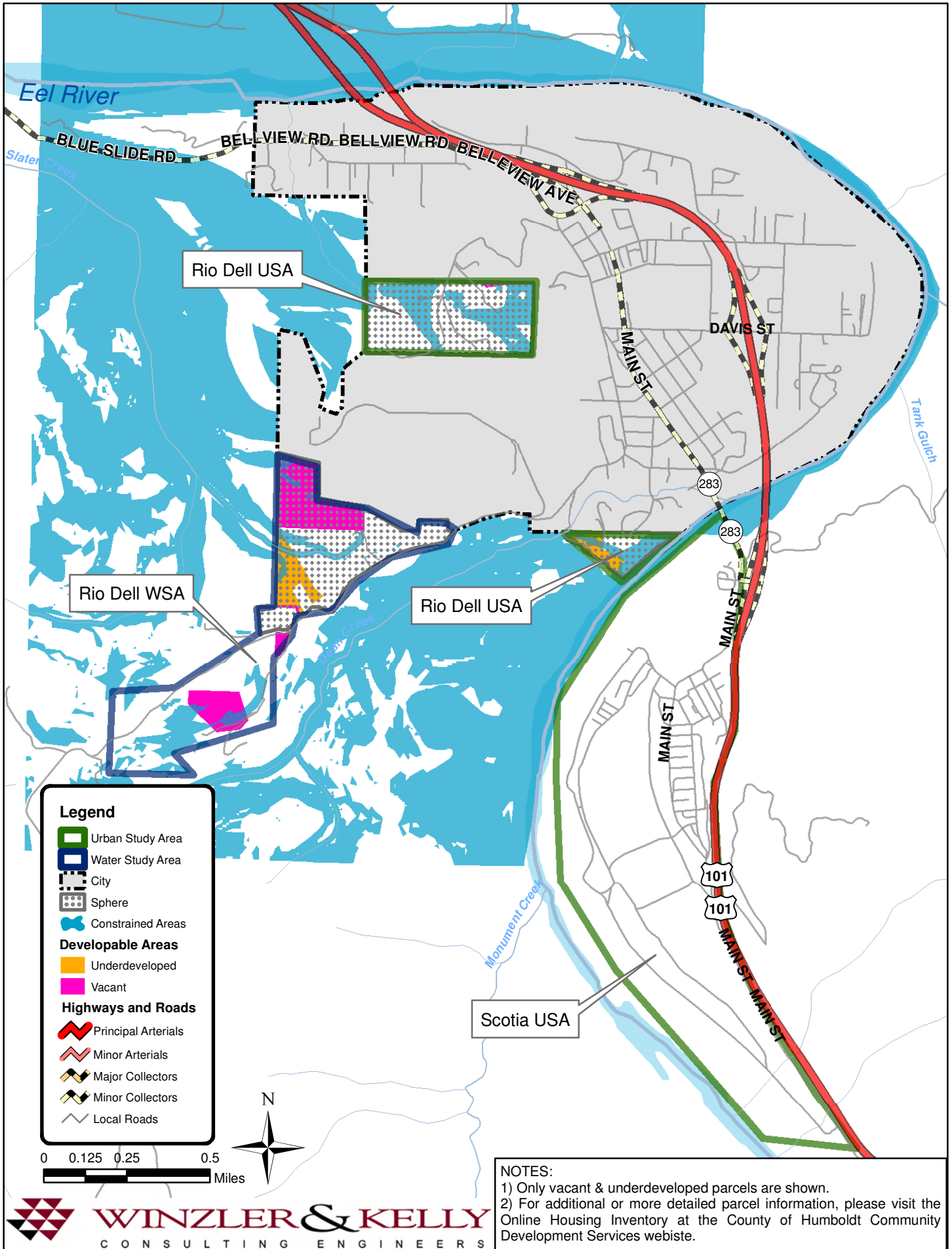
Minor Collectors

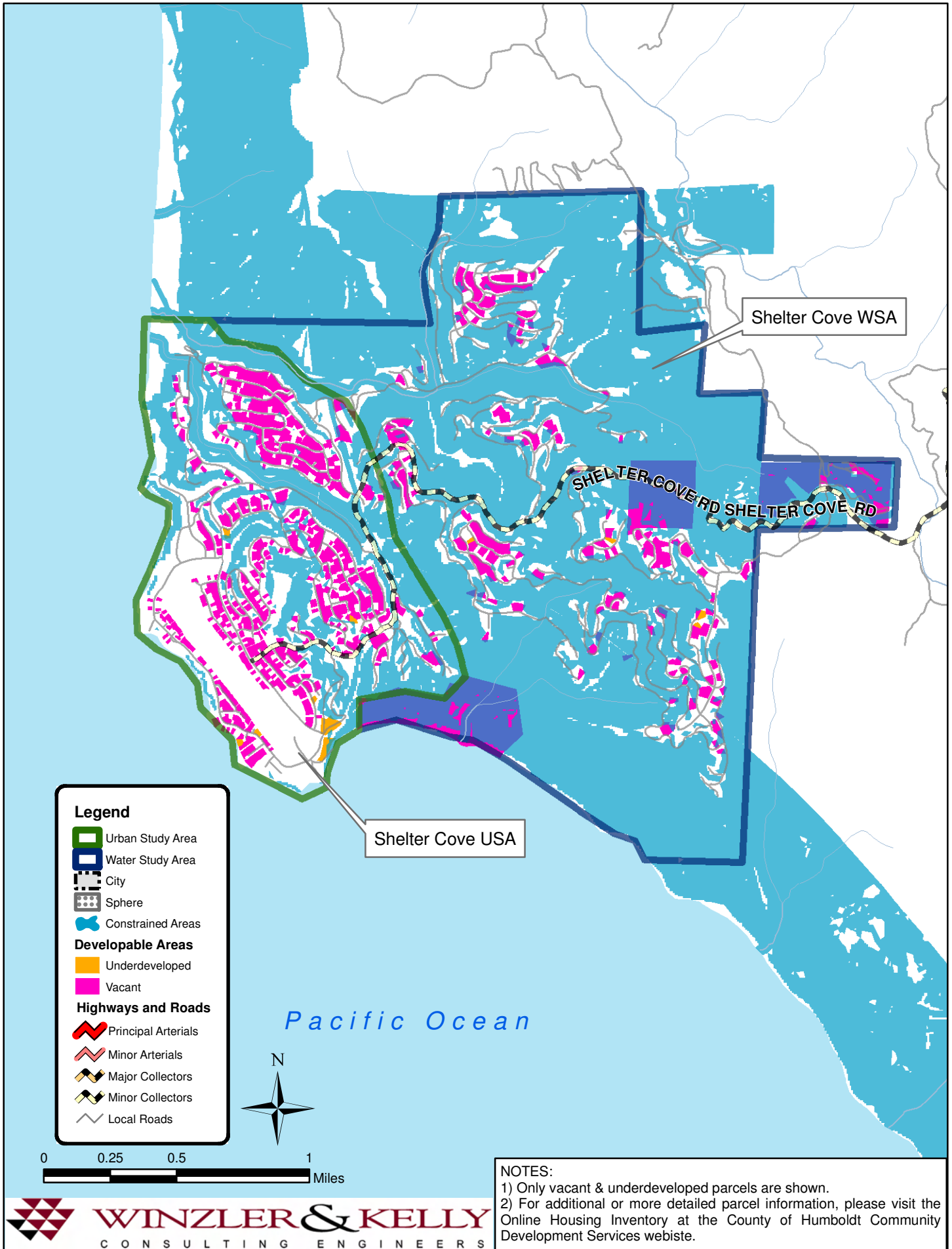
Local Roads

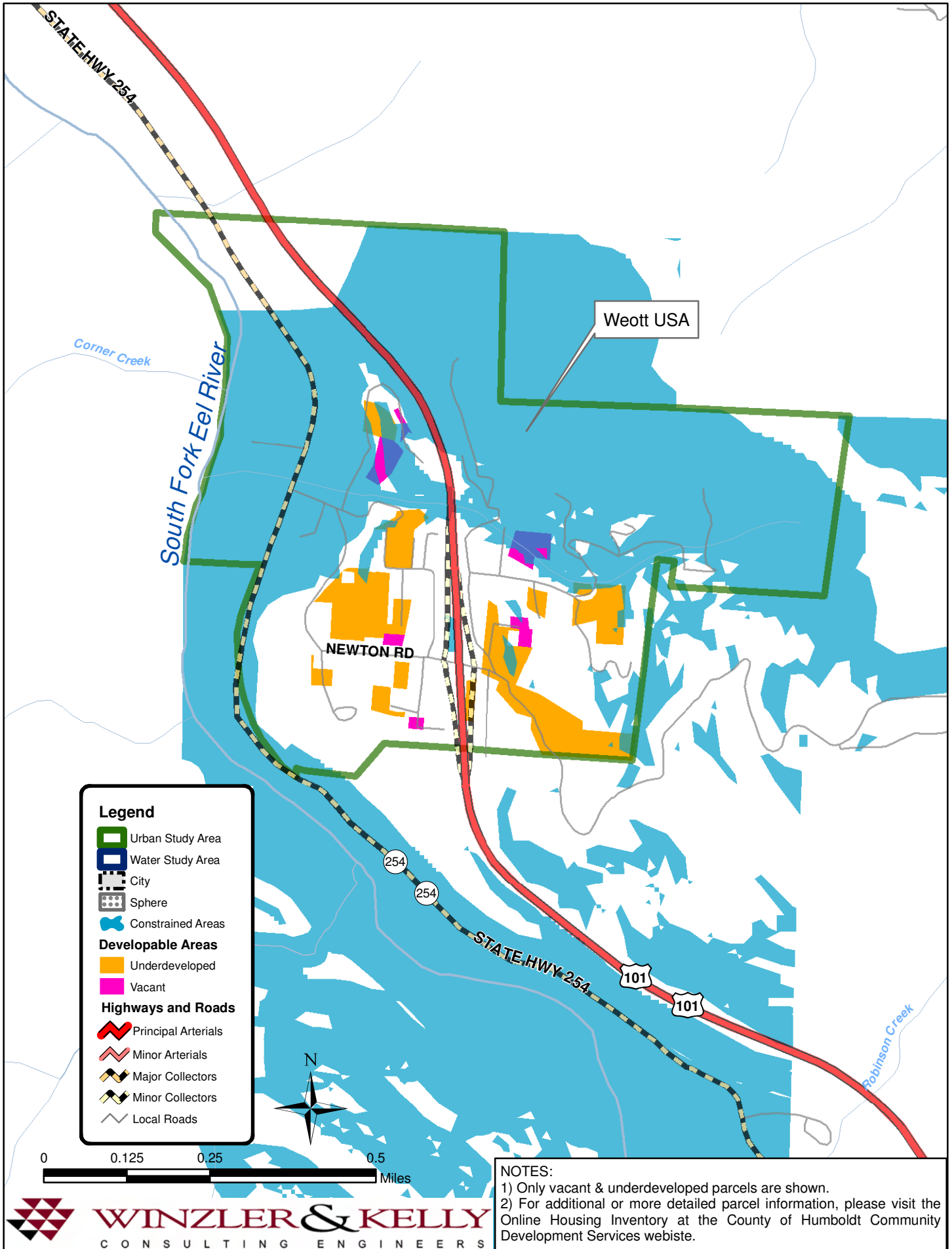


NOTES:
 1) Only vacant & underdeveloped parcels are shown.
 2) For additional or more detailed parcel information, please visit the Online Housing Inventory at the County of Humboldt Community Development Services website.









STATE HWY 254

Corner Creek

South Fork Eel River

Weott USA

NEWTON RD

254

254

STATE HWY 254

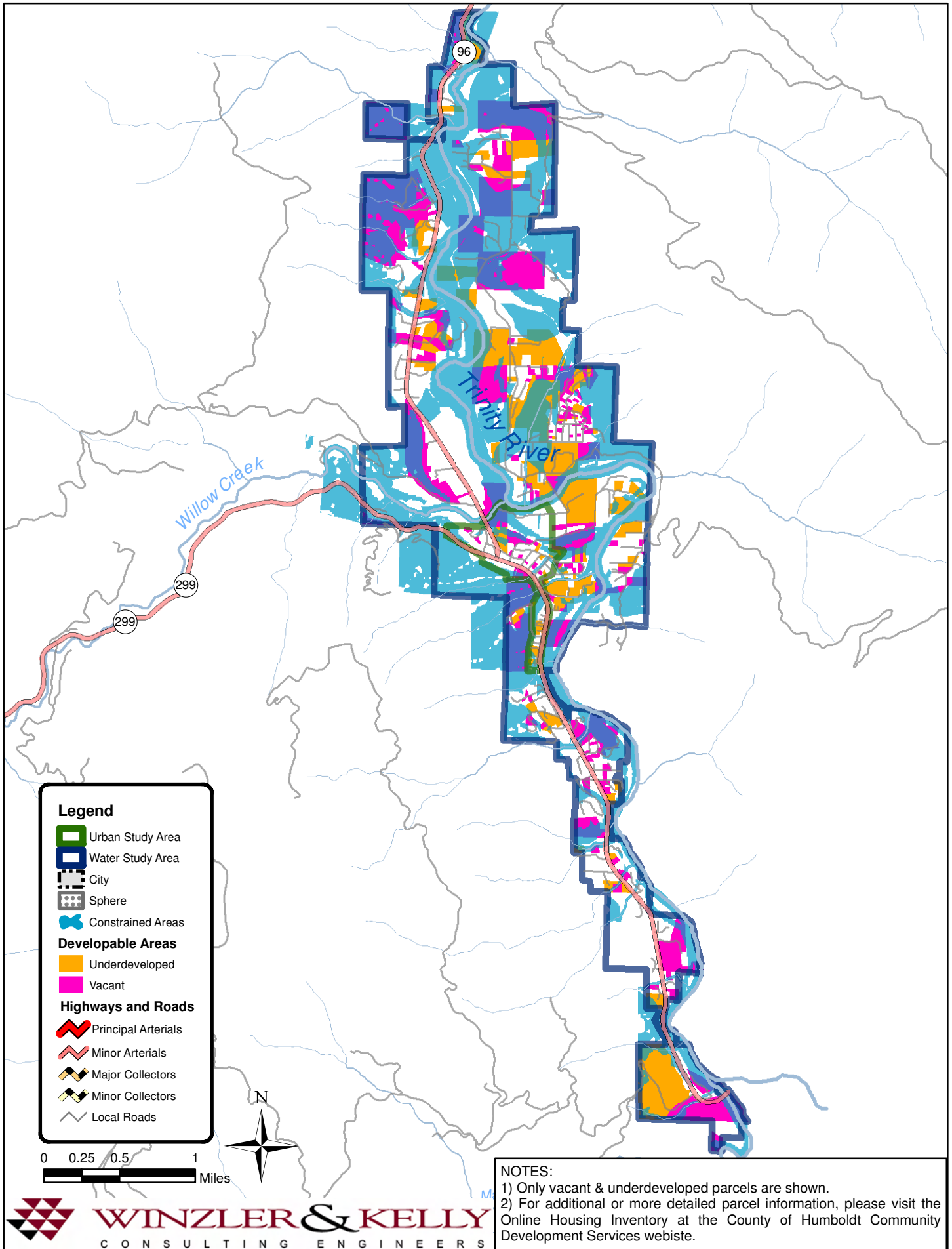
101

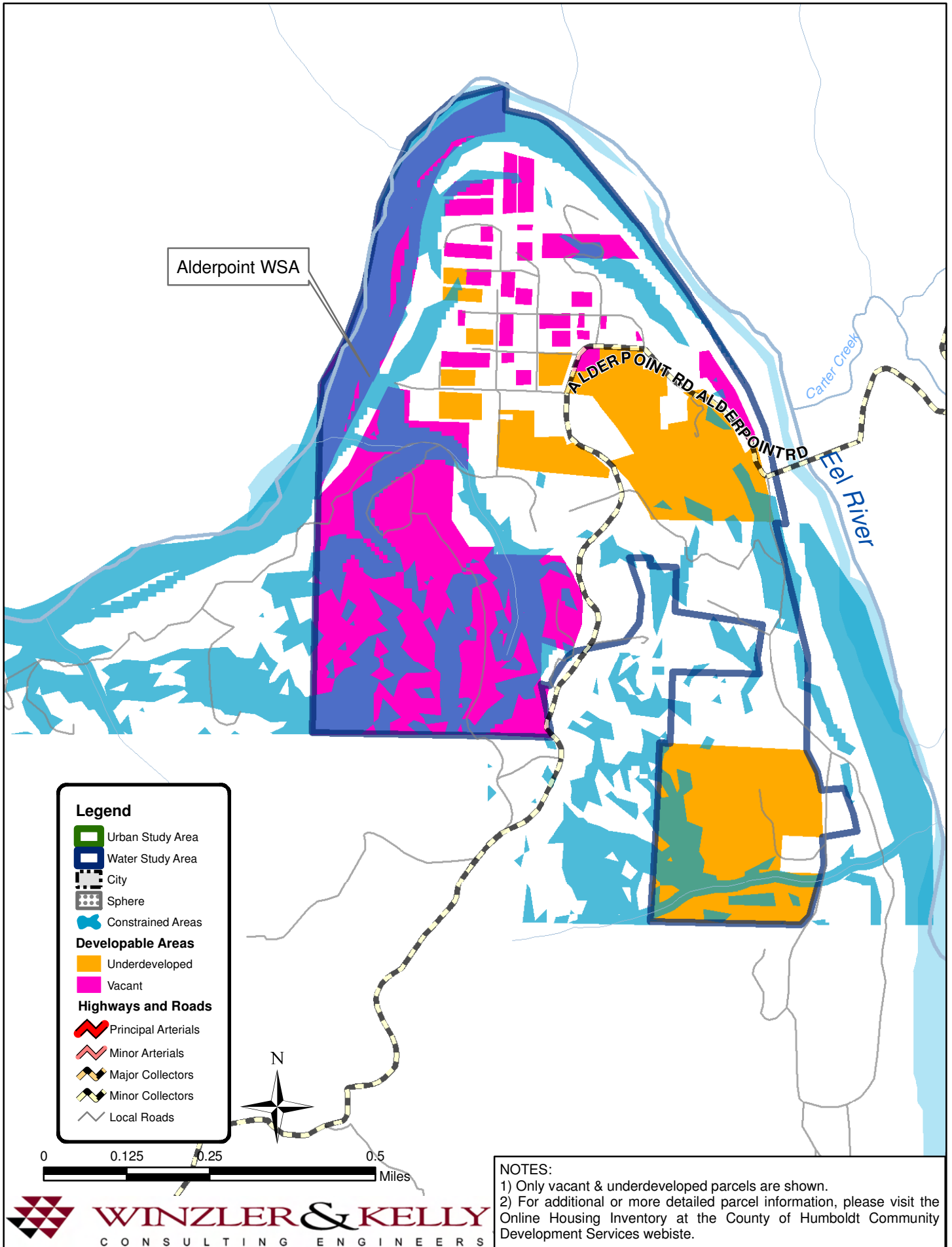
101

Robinson Creek

N

0 0.125 0.25 0.5 Miles





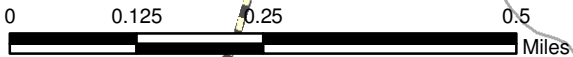
Alderpoint WSA

ALDERPOINT RD ALDERPOINT RD

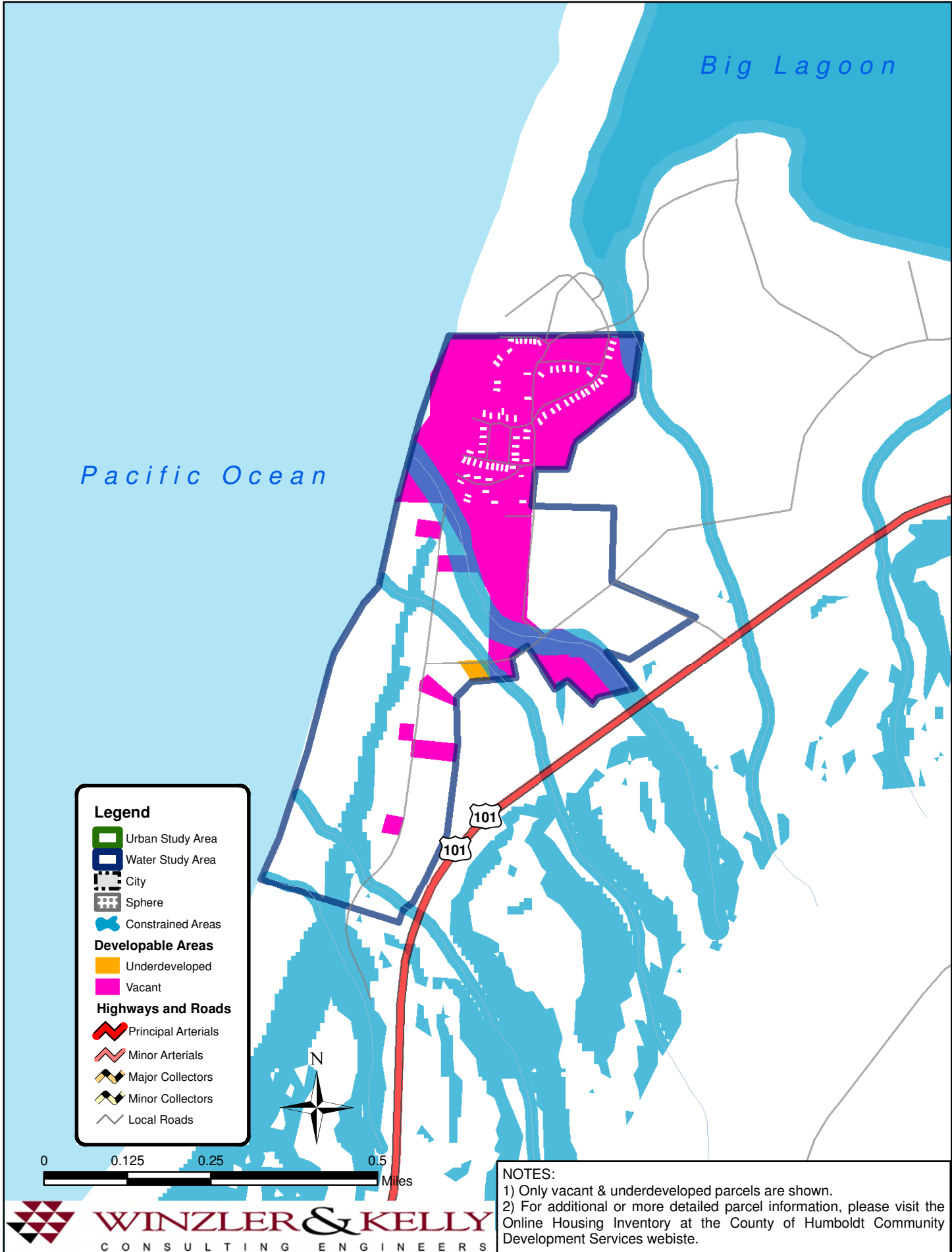
Carter Creek
El River

Legend

- Urban Study Area
- Water Study Area
- City
- Sphere
- Constrained Areas
- Developable Areas**
- Underdeveloped
- Vacant
- Highways and Roads**
- Principal Arterials
- Minor Arterials
- Major Collectors
- Minor Collectors
- Local Roads



NOTES:
 1) Only vacant & underdeveloped parcels are shown.
 2) For additional or more detailed parcel information, please visit the Online Housing Inventory at the County of Humboldt Community Development Services website.



Big Lagoon

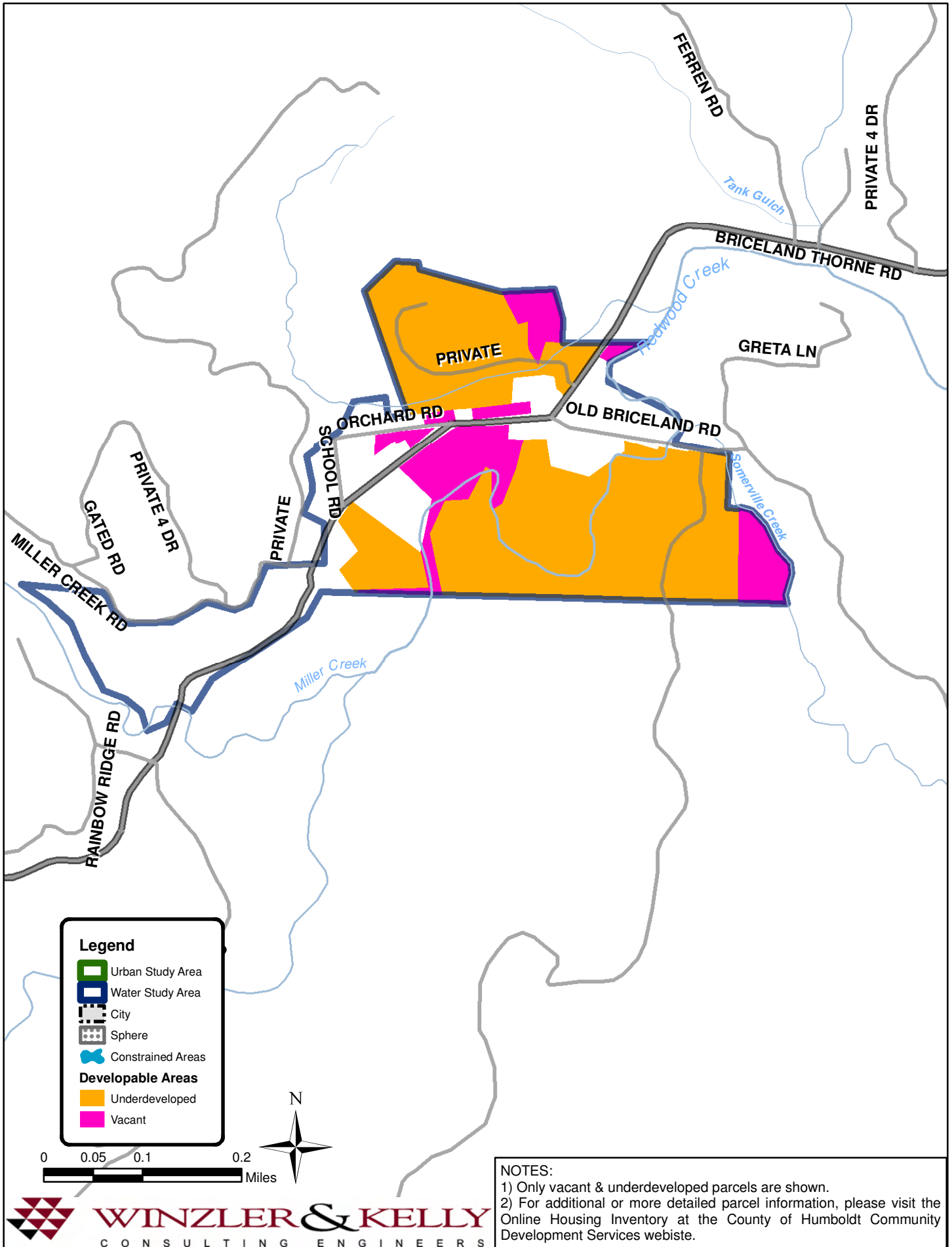
Pacific Ocean

Legend

-  Urban Study Area
-  Water Study Area
-  City
-  Sphere
-  Constrained Areas
- Developable Areas**
-  Underdeveloped
-  Vacant
- Highways and Roads**
-  Principal Arterials
-  Minor Arterials
-  Major Collectors
-  Minor Collectors
-  Local Roads

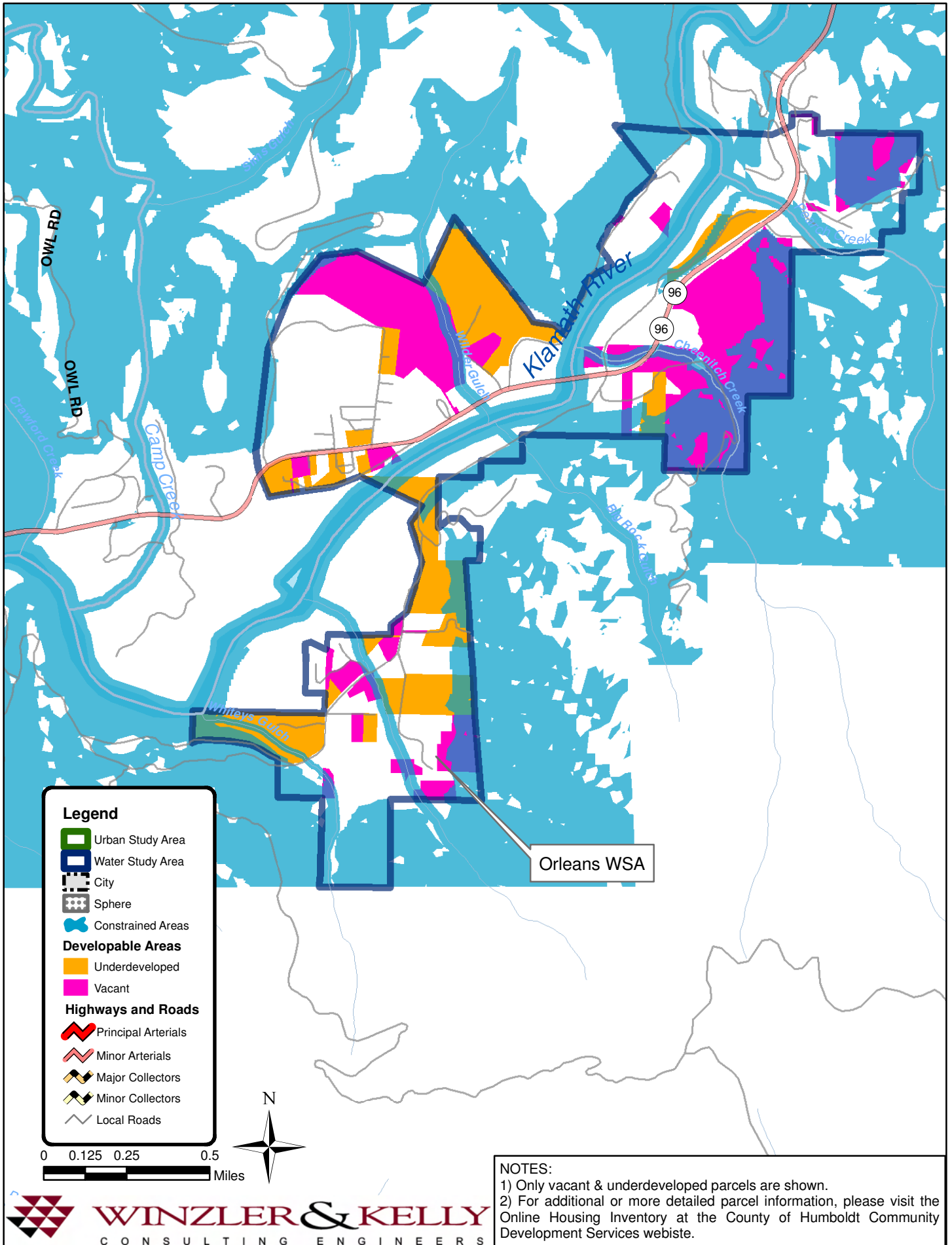


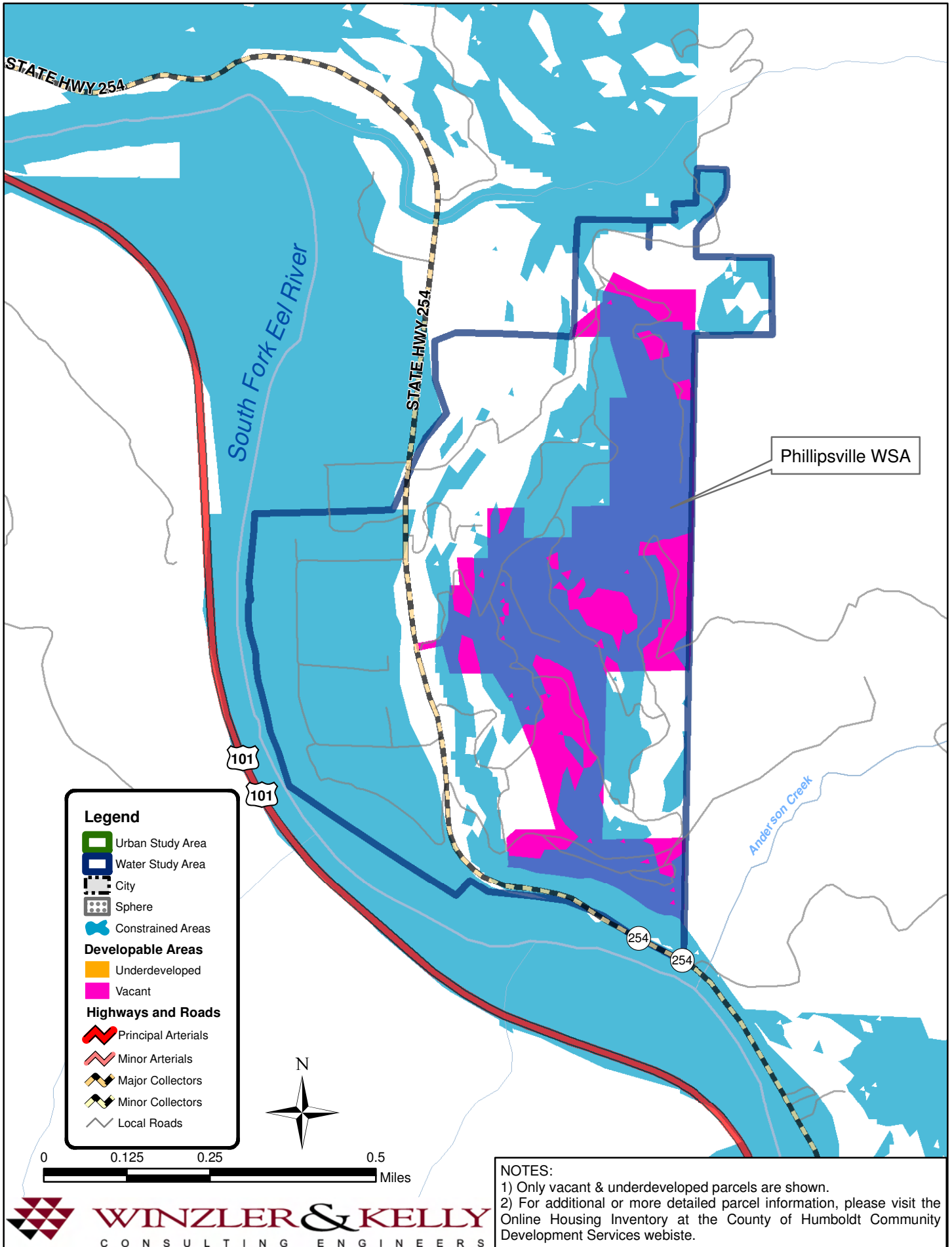
NOTES:
 1) Only vacant & underdeveloped parcels are shown.
 2) For additional or more detailed parcel information, please visit the Online Housing Inventory at the County of Humboldt Community Development Services website.

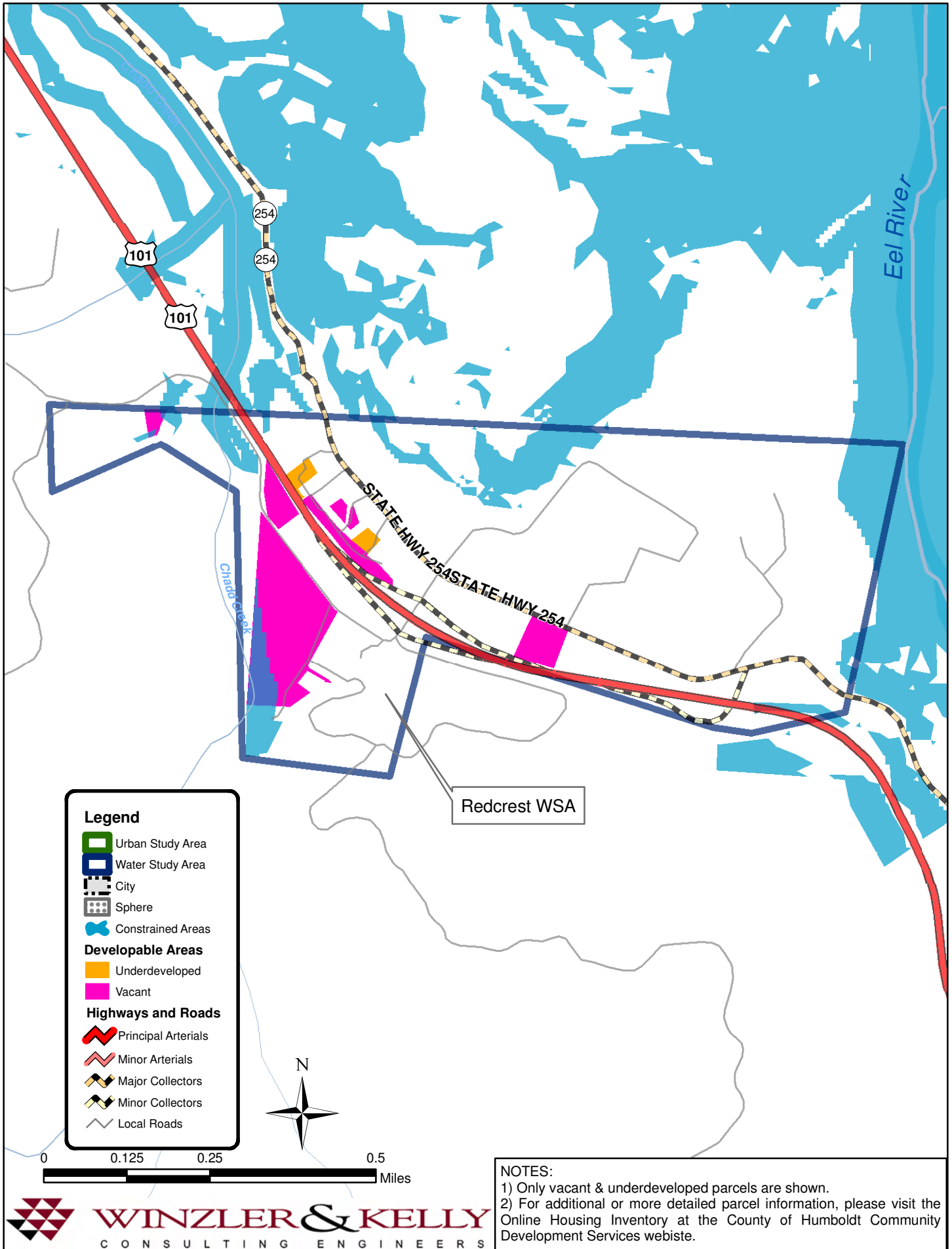


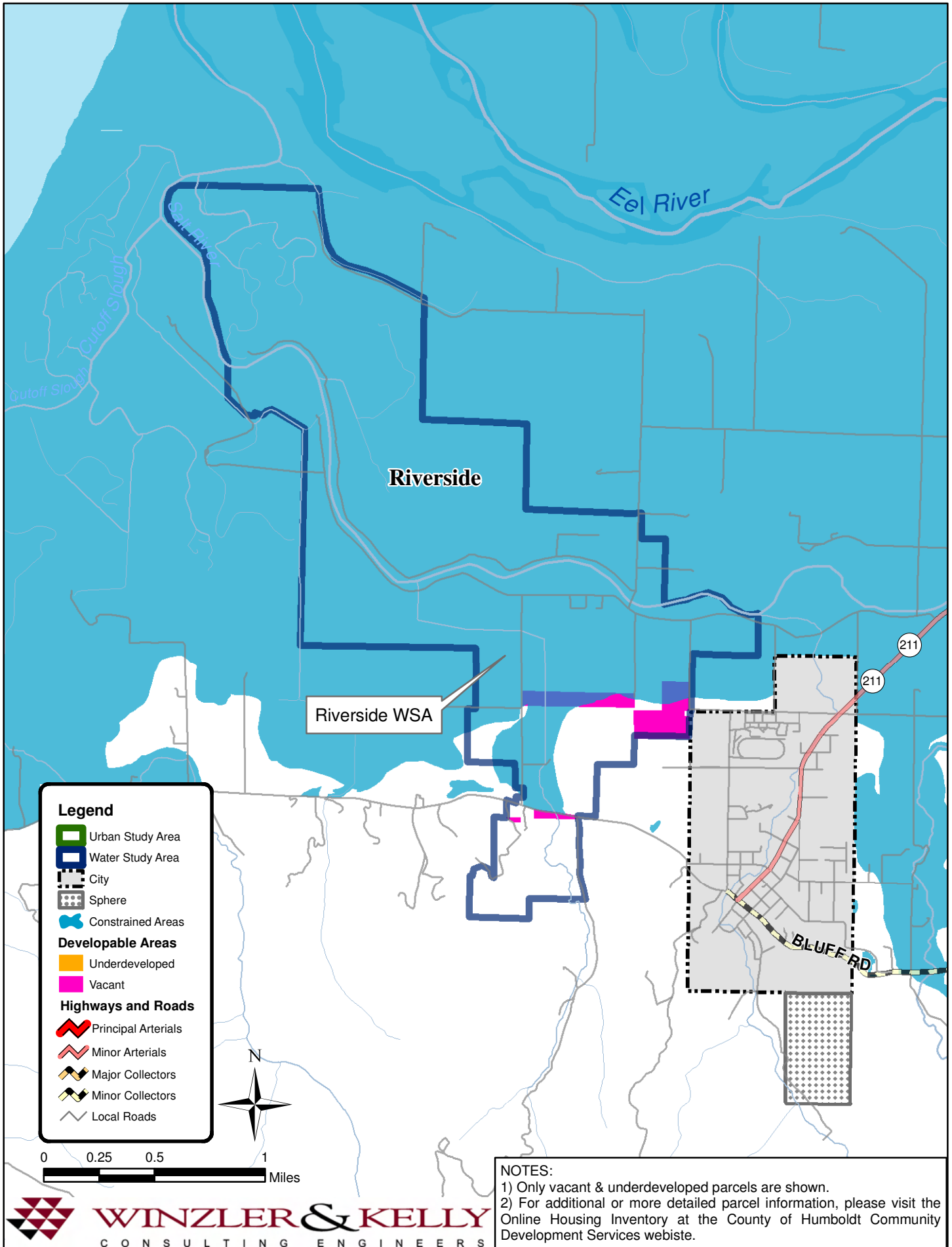
NOTES:

- 1) Only vacant & underdeveloped parcels are shown.
- 2) For additional or more detailed parcel information, please visit the Online Housing Inventory at the County of Humboldt Community Development Services website.









Riverside

Eel River

Salt River

Cutoff Slough

Riverside WSA

211

211

BLUFF RD

Legend

- Urban Study Area
- Water Study Area
- City
- Sphere
- Constrained Areas
- Developable Areas**
 - Underdeveloped
 - Vacant
- Highways and Roads**
 - Principal Arterials
 - Minor Arterials
 - Major Collectors
 - Minor Collectors
 - Local Roads

