











Figure 11-1c

Southern Humboldt 100 Year Flood Zones

-  Planning Watersheds
-  County Boundary
-  Incorporated City
-  Community Planning Area
-  Public Lands
-  HWY 101
-  US or State HWY
-  HWY or Secondary Road
-  Major Stream or River
-  100 Year Flood Zone

Data Sources:
 Flood Zones shown are based on FEMA Digital Q3 Flood data which represents floodplain areas for 100 and 500 year floods as identified by Flood Insurance Rate (FIRM) maps. Also shows zones of minimal flooding. Only 100 year flood zones are shown. Not suitable for regulatory use due to spatial inaccuracies and mismatches with basemap data. Should be used for planning purposes only. Hydrography based on CDF's Fire Resource Assessment Project (FRAP) streams dataset downloaded from <http://frap.cdf.ca.gov/data/frapgisdata/select.asp>. Watershed Boundaries are based on CDF's Calwater v. 2.2 dataset also obtained from FRAP. Terrain shading is based on 10 Meter Digital Elevation Models from FRAP.

This map is intended for display purposes only and should not be used for precise measurement or navigation. Data has not been completely checked for accuracy.

Map produced by Humboldt County Community Development Services (HCCDS), July 2002.

