











Figure 2-17a

# Northern Humboldt Streamside Management Areas

-  Planning Watersheds
-  County Boundary
-  Incorporated City
-  Community Planning Area
-  Public Lands
-  Coastal Zone Boundary
-  HWY 101
-  US or State HWY
-  HWY or Secondary Road
-  Streamside Management Areas

Note:  
Streamside management areas (SMA's) were created by a buffer routine based on blue line streams. Areal perennial features were buffered 200 feet. Linear perennial features were buffered 100 feet. Linear intermittent features were buffered 50 feet. This is a draft version of a streamside management areas dataset and has not been fully reviewed by staff.

Data Sources:  
Parcels, existing land use, and public lands - if shown - are based on HCCDS digitized GIS parcel dataset and Land Information System (LIS) database, 2002. Hydrography based on CDF's Fire Resource Assessment Project (FRAP) streams dataset downloaded from <http://frap.cdf.ca.gov/data/frapgisdata/select.asp>. Watershed Boundaries are based on CDF's Calwater v. 2.2 dataset also obtained from FRAP. Terrain shading is based on 10 Meter Digital Elevation Models from FRAP.

This map is intended for display purposes only and should not be used for precise measurement or navigation. Data has not been completely checked for accuracy.

Map produced by Humboldt County Community Development Services (HCCDS), July 2002.

